

**GUIDE LINE REGISTER FOR THE YEAR**

**2011 - 2012**

**FIRKA : NERAVY**

**VILLAGE: ODUTHURAI**

ZONAL OFFICER

  
SUB COLLECTOR(REVENUE)

GUIDELINE REGISTER FOR THE YEAR 2011 - 2012

Page No.:2

VILLAGE : 29 - ODUTHURAI Ward :K Block :1

Sl.No.	Survey .No.	G/R	Land Type	GLR Value		Remarks
				Sq. Feet (₹)	Per Are(₹)	
1	1	G	GP	0	0	

ZONAL OFFICER

  
SUB COLLECTOR(REVENUE)

VILLAGE : 29 - ODUTHURAI Ward :K Block :2

Sl.No.	Survey .No.	G/R	Land Type	GLR Value		Remarks
				Sq. Feet (₹)	Per Are(₹)	
2	1	G	GP	0	0	
3	2	G	GP	0	0	
4	3	R	Manai	25	-	
5	4	R	Manai	25	-	
6	5	R	Manai	25	-	
7	6	R	Manai	25	-	
8	7	R	Manai	25	-	
9	8	G	GP	0	0	
10	9/1	R	Manai	25	-	
11	9/2	R	Manai	25	-	
12	10	R	Manai	25	-	
13	11	R	Manai	25	-	
14	12	G	GP	0	0	
15	13	G	GP	0	0	
16	14	R	Manai	25	-	
17	15	G	GP	0	0	
18	16	R	Manai	25	-	
19	17	R	Manai	25	-	
20	18	R	Manai	25	-	
21	19	R	Manai	25	-	
22	20	R	Wet	-	16,000	
23	21	G	GP	0	0	
24	22	R	Manai	-	16,000	
25	23	R	Manai	-	16,000	
26	24	R	Wet	-	16,000	
27	25	G	GP	0	0	
28	26	R	Wet	-	16,000	
29	27	R	Manai	25	-	
30	28	R	Manai	25	-	
31	29	G	GP	0	0	
32	30	R	Manai	25	-	
33	31	R	Manai	25	-	

ZONAL OFFICER

  
 SUB COLLECTOR(REVENUE)

VILLAGE : 29 - ODUTHURAI Ward :K Block :2

Sl.No.	Survey .No.	G/R	Land Type	GLR Value		Remarks
				Sq. Feet (₹)	Per Are(₹)	
34	32	R	Manai	0	-	Temple Land
35	33	R	Manai	0	-	TEMPLE LAND
36	34	R	Kudiyiruppu	-	0	
37	35	R	Kudiyiruppu	-	0	
38	36	R	Kudiyiruppu	-	0	
39	37	G	GP	0	0	
40	38	R	Wet	25	-	
41	39	R	Manai	25	-	
42	40	R	Manai	0	-	TEMPLE LAND
43	41	R	Manai	25	-	
44	42	G	GP	0	0	
45	43	R	Manai	0	-	TEMPLE LAND
46	44	R	Manai	0	-	TEMPLE LAND
47	45	R	Kudiyiruppu	-	0	
48	46	R	Kudiyiruppu	-	0	
49	47	R	Kudiyiruppu	-	0	
50	48	R	Manai	0	-	TEMPLE LAND
51	49	R	Kudiyiruppu	-	0	
52	50	R	Manai	0	-	TEMPLE LAND
53	51	R	Kudiyiruppu	-	0	
54	52/1	R	Manai	25	-	
55	52/2	R	Manai	25	-	
56	53	R	Manai	25	-	
57	54	G	GP	0	0	
58	55	G	GP	0	0	
59	56	R	Manai	25	-	
60	57	R	Manai	0	-	TEMPLE LAND
61	58	R	Wet	0	-	TEMPLE LAND
62	59	R	Wet	0	-	TEMPLE LAND
63	60	G	GP	0	0	
64	61	R	Manai	25	-	
65	62	R	Manai	25	-	



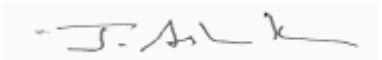
ZONAL OFFICER

SUB COLLECTOR(REVENUE)

VILLAGE : 29 - ODUTHURAI Ward :K Block :2

Sl.No.	Survey .No.	G/R	Land Type	GLR Value		Remarks
				Sq. Feet (₹)	Per Are(₹)	
66	63	R	Manai	25	-	
67	64	R	Manai	0	-	TEMPLE LAND
68	65	R	Wet	-	11,500	
69	66	R	Wet	-	11,500	
70	67	R	Wet	-	11,500	
71	68	R	Wet	-	11,500	

ZONAL OFFICER

  
SUB COLLECTOR(REVENUE)

VILLAGE : 29 - ODUTHURAI Ward :K Block :3

Sl.No.	Survey .No.	G/R	Land Type	GLR Value		Remarks
				Sq. Feet (₹)	Per Are(₹)	
72	1/1	G	GP	0	0	
73	1/2	R	Wet	25	-	
74	1/3	R	Wet	25	-	
75	2/1	R	Wet	25	-	
76	2/2	R	Wet	25	-	
77	2/3	G	GP	0	0	
78	2/4	R	Wet	25	-	
79	2/5	R	Wet	25	-	
80	2/6	R	Wet	25	-	
81	3/1	R	Wet	-	11,500	
82	3/2	R	Wet	-	11,500	
83	3/3	R	Wet	-	11,500	
84	3/4	G	GP	0	0	
85	3/5	G	GP	0	0	
86	3/6	R	Wet	-	11,500	
87	4/1	G	GP	0	0	GOVT PORAMPOKE
88	4/2	G	GP	0	0	
89	5/1	R	Wet	25	-	
90	5/2	R	Wet	25	-	
91	5/3	R	Wet	25	-	
92	5/4	R	Wet	25	-	
93	5/5	R	Wet	0	-	TEMPLE LAND
94	5/6	G	GP	0	0	
95	6/1	R	Wet	25	-	
96	6/2	G	GP	0	0	
97	6/3	G	GP	0	0	
98	6/4	G	GP	0	0	
99	6/5	G	GP	0	0	
100	7	G	GP	0	0	
101	8	G	GP	0	0	
102	9	G	GP	0	0	
103	10	G	GP	0	0	

ZONAL OFFICER

  
 SUB COLLECTOR(REVENUE)

VILLAGE : 29 - ODUTHURAI Ward :K Block :3

Sl.No.	Survey .No.	G/R	Land Type	GLR Value		Remarks
				Sq. Feet (₹)	Per Are(₹)	
104	11/1	R	Wet	25	-	
105	11/2/1	R	Wet	25	-	
106	11/2/2	R	Wet	25	-	
107	11/3	G	GP	0	0	
108	11/4	G	GP	0	0	
109	11/5/1/1	R	Wet	25	-	
110	11/5/1/2	R	Wet	25	-	
111	11/5/2	R	Wet	25	-	
112	11/6	R	Wet	25	-	
113	11/7	R	Wet	-	11,500	
114	11/8	R	Wet	-	11,500	
115	11/9	R	Wet	-	11,500	
116	11/10	G	GP	0	0	
117	11/11	R	Wet	-	11,500	
118	11/12	R	Wet	-	11,500	
119	11/13	R	Wet	-	11,500	
120	11/14	G	GP	0	0	
121	11/15	R	Wet	-	11,500	
122	12/1	R	Kudiyiruppu	-	0	
123	12/2	R	Kudiyiruppu	-	0	
124	12/3	R	Kudiyiruppu	-	0	TEMPLE LAND
125	12/4	G	GP	0	0	
126	12/5	G	GP	0	0	
127	12/6	G	GP	0	0	
128	12/7	G	GP	0	0	
129	12/8	R	Wet	-	5,000	
130	12/9	R	Wet	-	5,000	
131	12/10	R	Wet	-	5,000	
132	12/11	R	Wet	-	5,000	
133	12/12	G	GP	0	0	
134	13/1	G	GP	0	0	
135	13/2	R	Wet	-	5,000	

ZONAL OFFICER

  
 SUB COLLECTOR(REVENUE)

VILLAGE : 29 - ODUTHURAI Ward :K Block :3

Sl.No.	Survey .No.	G/R	Land Type	GLR Value		Remarks
				Sq. Feet (₹)	Per Are(₹)	
136	13/3	R	Wet	-	5,000	
137	13/4/1/1	R	Manai	-	11,500	
138	13/4/1/2	R	Manai	-	11,500	
139	13/4/2	R	Manai	-	11,500	
140	13/5	R	Wet	-	5,000	
141	13/6	R	Wet	-	5,000	
142	13/7	G	GP	0	0	
143	13/8	R	Wet	-	5,000	
144	13/9	R	Wet	-	5,000	
145	13/10	R	Wet	-	5,000	
146	14/1	G	GP	0	0	
147	14/2	R	Dry	-	5,000	
148	14/3/1	R	Wet	-	5,000	
149	14/3/2	R	Wet	-	5,000	
150	14/3/3	R	Wet	-	5,000	
151	14/3/4	R	Wet	-	5,000	
152	14/4	R	Wet	-	5,000	
153	14/5	R	Wet	-	5,000	
154	14/6	R	Dry	-	5,000	
155	14/7/1	R	Wet	-	5,000	
156	14/7/3	R	Wet	-	5,000	
157	14/7/4	R	Wet	-	5,000	
158	14/8	R	Wet	-	5,000	
159	14/9	G	GP	0	0	
160	14/10/1	R	Wet	-	5,000	
161	14/10/2	R	Wet	-	5,000	
162	15	G	GP	0	0	
163	16	G	GP	0	0	
164	17	G	GP	0	0	
165	18/1	G	GP	0	0	
166	18/2	R	Wet	-	5,000	
167	18/3	R	Wet	-	5,000	

ZONAL OFFICER

  
 SUB COLLECTOR(REVENUE)

VILLAGE : 29 - ODUTHURAI Ward :K Block :3

Sl.No.	Survey .No.	G/R	Land Type	GLR Value		Remarks
				Sq. Feet (₹)	Per Are(₹)	
168	18/4	R	Wet	-	0	TEMPLE LAND
169	19/1	R	Wet	-	5,000	
170	19/2	R	Wet	-	5,000	
171	19/3	R	Wet	-	5,000	
172	19/4	G	GP	0	0	
173	20/1	R	Wet	-	11,500	
174	20/2/1/1	R	Wet	-	11,500	
175	20/2/1/2	R	Wet	-	11,500	
176	20/2/2	R	Wet	-	11,500	
177	20/3/A	R	Wet	-	11,500	
178	20/3/B	R	Wet	-	11,500	
179	20/3/C	R	Wet	-	11,500	
180	20/3/D	R	Wet	-	11,500	
181	20/4	G	GP	0	0	
182	20/5	G	GP	0	0	
183	20/6	R	Wet	-	11,500	
184	20/7	R	Wet	-	11,500	
185	20/8	G	GP	0	0	
186	20/9/1	R	Manai	25	-	
187	20/9/2	R	Manai	25	-	
188	21/1	R	Wet	-	11,500	
189	21/2	R	Wet	-	5,000	
190	21/3/1	R	Wet	-	5,000	
191	21/3/2	R	Wet	-	5,000	
192	21/4	R	Wet	-	5,000	
193	21/5	R	Wet	-	5,000	
194	21/6	R	Wet	-	5,000	
195	22	G	GP	0	0	
196	23/1/1/1	R	Wet	-	5,000	
197	23/1/1/2	R	Wet	-	5,000	
198	23/1/2	R	Wet	-	5,000	
199	23/1/3	R	Wet	-	5,000	

ZONAL OFFICER

  
 SUB COLLECTOR(REVENUE)

VILLAGE : 29 - ODUTHURAI Ward :K Block :3

Sl.No.	Survey .No.	G/R	Land Type	GLR Value		Remarks
				Sq. Feet (₹)	Per Are(₹)	
200	23/2	G	GP	0	0	
201	24/1/1/A	R	Manai	50	-	
202	24/1/1/B	R	Manai	50	-	
203	24/1/2	R	Manai	50	-	
204	24/1/3	R	Manai	50	-	
205	24/1/4	R	Manai	50	-	
206	24/2/1	R	Wet	25	-	
207	24/2/2	R	Wet	25	-	
208	24/2/3	R	Wet	25	-	
209	24/3	G	GP	0	0	
210	24/4	R	Wet	25	-	
211	24/5	G	GP	0	0	
212	25	R	Wet	-	7,000	
213	26/1	R	Wet	-	7,000	
214	26/2	G	GP	0	0	
215	27/1	G	GP	0	0	
216	27/2	R	Wet	-	7,000	
217	27/3	G	GP	0	0	
218	27/4	R	Wet	-	7,000	
219	27/5	G	GP	0	0	
220	28	G	GP	0	0	

ZONAL OFFICER

  
 SUB COLLECTOR(REVENUE)

VILLAGE : 29 - ODUTHURAI Ward :K Block :4

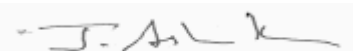
Sl.No.	Survey .No.	G/R	Land Type	GLR Value		Remarks
				Sq. Feet (₹)	Per Are(₹)	
221	1/1	G	GP	0	0	
222	1/2/1	R	Wet	-	5,000	
223	1/2/2	R	Wet	-	5,000	
224	1/2/3	R	Wet	-	5,000	
225	1/3	G	GP	0	0	
226	2/1	G	GP	0	0	
227	2/2	R	Wet	-	5,000	
228	2/3	R	Dry	-	5,000	
229	2/4	R	LGR	-	0	
230	2/5	G	GP	0	0	
231	2/6	G	GP	0	0	
232	2/7	R	LGR	-	0	
233	2/8	G	Manai	0	0	
234	2/9	R	LGR	-	0	
235	2/10	R	LGR	-	0	
236	2/11	G	GP	0	0	
237	2/12	R	LGR	-	0	
238	2/13	R	LGR	-	0	
239	2/14	R	LGR	-	0	
240	2/15	R	Manai	-	7,000	
241	2/16	R	LGR	-	0	
242	2/17	R	LGR	-	0	
243	2/18	G	Manai	0	0	
244	2/19/1	R	Wet	-	5,000	
245	2/19/2	R	Wet	-	5,000	
246	2/20	R	Wet	-	5,000	
247	2/21	R	Wet	-	5,000	
248	3/1	G	GP	0	0	
249	3/2	R	Wet	-	5,000	
250	3/3	R	Wet	-	5,000	
251	3/4	G	GP	0	0	
252	3/5	R	Wet	-	5,000	

ZONAL OFFICER


  
SUB COLLECTOR(REVENUE)

VILLAGE : 29 - ODUTHURAI Ward :K Block :4

Sl.No.	Survey .No.	G/R	Land Type	GLR Value		Remarks
				Sq. Feet (₹)	Per Are(₹)	
253	4/1	G	GP	0	0	
254	4/2	R	Dry	-	7,000	
255	4/3	R	Dry	-	7,000	
256	4/4	R	Dry	-	7,000	
257	4/5	R	Dry	-	7,000	
258	4/6	R	Manai	-	7,000	
259	4/7	R	Wet	-	7,000	
260	4/8	R	Dry	-	7,000	
261	4/9	R	Dry	-	7,000	
262	4/10	R	Dry	-	7,000	
263	4/11	R	Manai	-	7,000	
264	4/12	R	Manai	-	7,000	
265	4/13	R	Dry	-	7,000	
266	4/14	R	Dry	-	7,000	
267	4/15	R	Manai	-	7,000	
268	4/16	R	Manai	-	7,000	
269	4/17	R	Dry	-	7,000	
270	4/18	R	Manai	-	7,000	
271	4/19	R	Manai	-	7,000	
272	4/20	R	Wet	-	5,000	
273	4/21	R	Dry	-	5,000	
274	4/22	R	Manai	-	5,000	
275	4/23	R	Dry	-	5,000	
276	4/24	R	Dry	-	5,000	
277	4/25	R	Wet	-	5,000	
278	5/1	G	GP	0	0	
279	5/2	R	Wet	-	5,000	
280	5/3	R	Dry	-	7,000	
281	5/4	R	Kudiyiruppu	-	0	
282	5/5	R	Manai	-	7,000	
283	5/6	R	Dry	-	7,000	
284	5/7	R	Wet	-	5,000	

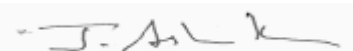


ZONAL OFFICER

SUB COLLECTOR(REVENUE)

VILLAGE : 29 - ODUTHURAI Ward :K Block :4

Sl.No.	Survey .No.	G/R	Land Type	GLR Value		Remarks
				Sq. Feet (₹)	Per Are(₹)	
285	5/8	R	Wet	-	5,000	
286	5/9	R	Wet	-	5,000	
287	5/10	R	Wet	-	5,000	
288	6/1	G	GP	0	0	
289	6/2	R	Wet	-	5,000	
290	6/3	G	GP	0	0	
291	6/4	R	Wet	-	5,000	
292	6/5	R	Wet	-	5,000	
293	7/1	R	Wet	-	5,000	
294	7/2	G	GP	0	0	
295	7/3	R	Wet	-	5,000	
296	8/1	R	Wet	-	5,000	
297	8/2	R	Wet	-	5,000	
298	8/3	R	Wet	-	5,000	
299	9/1	R	Wet	-	5,000	
300	9/2	R	Wet	-	5,000	
301	9/3	R	Wet	-	5,000	
302	9/4	R	Wet	-	5,000	
303	9/5	R	Wet	-	5,000	
304	10/1	G	GP	0	0	
305	10/2	R	Wet	-	5,000	
306	10/3/1	R	Wet	-	5,000	
307	10/3/2	R	Wet	-	5,000	
308	10/4	G	GP	0	0	
309	10/5	R	Wet	-	5,000	
310	10/6	R	Wet	-	5,000	
311	10/7	R	Wet	-	5,000	
312	10/8	R	Wet	-	5,000	
313	11/1	G	GP	0	0	
314	11/2	G	GP	0	0	
315	12/1	R	Wet	-	5,000	
316	12/2	R	Wet	-	5,000	



ZONAL OFFICER

SUB COLLECTOR(REVENUE)

VILLAGE : 29 - ODUTHURAI Ward :K Block :4

Sl.No.	Survey .No.	G/R	Land Type	GLR Value		Remarks
				Sq. Feet (₹)	Per Are(₹)	
317	12/3	R	Wet	-	5,000	
318	12/4	R	Wet	-	5,000	
319	12/5	R	Wet	-	5,000	
320	12/6	R	Wet	-	5,000	
321	13/1/A	R	Wet	-	5,000	
322	13/1/B	R	Wet	-	5,000	
323	13/2/1	R	Wet	-	5,000	
324	13/2/2	R	Wet	-	5,000	
325	13/3	G	GP	0	0	
326	13/4	R	Wet	-	5,000	
327	14/1	R	Wet	-	5,000	
328	14/2	R	Wet	-	5,000	
329	14/3	R	Wet	-	5,000	
330	14/4	R	Wet	-	5,000	
331	14/5	R	Wet	-	5,000	
332	14/6	G	GP	0	0	
333	15/1	G	GP	0	0	
334	15/2	R	Wet	-	5,000	
335	15/3	R	Wet	-	5,000	
336	15/4	G	GP	0	0	
337	15/5	R	Wet	-	5,000	
338	15/6	G	GP	0	0	
339	16/1	R	Wet	-	5,000	
340	16/2	R	Wet	-	5,000	
341	16/3	R	Wet	-	5,000	
342	16/4	R	Dry	-	0	TEMPLE LAND
343	16/5	G	GP	0	0	
344	17/1	G	GP	0	0	
345	17/2	R	Manai	-	0	TEMPLE LAND
346	17/3	G	GP	0	0	
347	17/4	R	Wet	-	7,000	
348	17/5	R	Wet	-	7,000	

ZONAL OFFICER

  
 SUB COLLECTOR(REVENUE)

VILLAGE : 29 - ODUTHURAI Ward :K Block :4

Sl.No.	Survey .No.	G/R	Land Type	GLR Value		Remarks
				Sq. Feet (₹)	Per Are(₹)	
349	18/1	R	Wet	-	7,000	
350	18/2	R	Wet	-	7,000	
351	18/3	G	GP	0	0	
352	19/1	R	Wet	-	7,000	
353	19/2	R	Wet	-	7,000	
354	20/1	G	GP	0	0	
355	20/2	R	Wet	-	7,000	
356	20/3	R	Wet	-	7,000	
357	20/4	G	GP	0	0	

ZONAL OFFICER


  
SUB COLLECTOR(REVENUE)

VILLAGE : 29 - ODUTHURAI Ward :K Block :5

Sl.No.	Survey .No.	G/R	Land Type	GLR Value		Remarks
				Sq. Feet (₹)	Per Are(₹)	
358	1	R	Wet	-	7,000	
359	2	R	Dry	-	14,000	
360	3	G	GP	0	0	
361	4	R	Manai	-	14,000	
362	5	R	Manai	-	14,000	
363	6	R	Manai	-	14,000	
364	7	R	Manai	-	14,000	
365	8	R	Manai	-	14,000	
366	9	R	Manai	-	14,000	
367	10	R	Manai	-	14,000	
368	11	R	Manai	-	14,000	
369	12	G	GP	0	0	
370	13	G	GP	0	0	
371	14	R	Wet	-	14,000	
372	15	R	Wet	-	14,000	
373	16	G	GP	0	0	
374	17	G	GP	0	0	
375	18	R	Manai	-	14,000	
376	19	R	Manai	-	14,000	
377	20	R	Manai	-	14,000	
378	21/1	R	Manai	-	14,000	
379	21/2	R	Manai	-	14,000	
380	22	R	Manai	-	14,000	
381	23	R	Manai	-	14,000	
382	24	R	Manai	-	14,000	
383	25	R	Manai	-	14,000	
384	26	R	Manai	-	14,000	
385	27	R	Wet	-	11,500	
386	28	R	Wet	-	11,500	
387	29	R	Wet	-	11,500	
388	30	G	GP	0	0	
389	31	R	Manai	-	14,000	



ZONAL OFFICER

SUB COLLECTOR(REVENUE)

VILLAGE : 29 - ODUTHURAI Ward :K Block :5

Sl.No.	Survey .No.	G/R	Land Type	GLR Value		Remarks
				Sq. Feet (₹)	Per Are(₹)	
390	32	G	GP	0	0	
391	33	R	Manai	-	14,000	
392	34	R	Manai	-	14,000	
393	35	R	Manai	-	14,000	
394	36	R	Manai	-	14,000	
395	37	R	Wet	-	11,500	
396	38	G	GP	0	0	
397	39	G	GP	0	0	
398	40	G	GP	0	0	
399	41	R	Wet	-	11,500	
400	42	R	Wet	-	11,500	
401	43	G	GP	0	0	
402	44	R	Manai	-	14,000	
403	45	R	Manai	-	14,000	
404	46	R	Manai	-	14,000	
405	47	R	Manai	-	14,000	
406	48/1	R	Manai	-	14,000	
407	48/1/1	R	Manai	-	14,000	
408	48/1/2	R	Manai	-	14,000	
409	48/1/3	R	Manai	-	14,000	
410	48/2	R	Manai	-	14,000	
411	49	G	GP	0	0	
412	50	R	Manai	-	14,000	
413	51	R	Manai	-	14,000	
414	52	R	Manai	-	14,000	
415	53	R	Manai	-	14,000	
416	54/1	R	Manai	-	11,500	
417	54/2	R	Manai	-	11,500	
418	55	G	GP	0	0	
419	56	R	Wet	-	11,500	
420	57	G	GP	0	0	
421	58	R	Wet	-	11,500	

ZONAL OFFICER

  
 SUB COLLECTOR(REVENUE)

VILLAGE : 29 - ODUTHURAI Ward :K Block :5

Sl.No.	Survey .No.	G/R	Land Type	GLR Value		Remarks
				Sq. Feet (₹)	Per Are(₹)	
422	59	G	GP	0	0	
423	60	R	Wet	-	11,500	
424	61	R	Wet	-	11,500	
425	62	R	Wet	-	11,500	
426	63	R	Wet	-	11,500	
427	64	R	Manai	-	14,000	
428	65	R	Manai	-	14,000	
429	66	R	Manai	-	14,000	
430	67	R	Manai	-	14,000	
431	68	G	GP	0	0	
432	69	R	Manai	-	14,000	
433	70	R	Manai	-	14,000	
434	71	R	Manai	-	14,000	
435	72	R	Manai	-	14,000	
436	73	R	Kudiyiruppu	-	0	
437	74	R	Manai	-	14,000	
438	75	R	Manai	-	14,000	
439	76	G	GP	0	0	
440	77	R	Manai	-	14,000	
441	78	R	Manai	-	14,000	
442	79	R	Manai	-	14,000	
443	80	R	Manai	-	14,000	
444	81	R	Manai	-	14,000	
445	82	G	GP	0	0	
446	83	R	Manai	-	14,000	
447	84	R	Manai	-	14,000	
448	85	G	GP	0	0	
449	86	R	Manai	-	14,000	
450	87/1	R	Wet	-	11,500	
451	87/2	R	Wet	-	11,500	
452	88	R	Manai	-	11,500	
453	89	G	GP	0	0	

ZONAL OFFICER

  
 SUB COLLECTOR(REVENUE)

VILLAGE : 29 - ODUTHURAI Ward :K Block :5

Sl.No.	Survey .No.	G/R	Land Type	GLR Value		Remarks
				Sq. Feet (₹)	Per Are(₹)	
454	90/1	R	Wet	-	11,500	
455	90/2	R	Wet	-	11,500	
456	90/3	R	Wet	-	11,500	

ZONAL OFFICER

  
SUB COLLECTOR(REVENUE)

VILLAGE : 29 - ODUTHURAI Ward :K Block :6

Sl.No.	Survey .No.	G/R	Land Type	GLR Value		Remarks
				Sq. Feet (₹)	Per Are(₹)	
457	1	R	Dry	-	9,000	
458	2	G	GP	0	0	
459	3	R	Wet	-	9,000	
460	4/1	R	Wet	-	9,000	
461	4/2/1/1	R	Wet	-	9,000	
462	4/2/1/2	R	Wet	-	9,000	
463	4/2/2	R	Wet	-	9,000	
464	4/2/3	R	Wet	-	9,000	
465	4/2/4	R	Wet	-	9,000	
466	5	G	GP	0	0	
467	6	R	Wet	-	9,000	
468	7	R	Wet	-	9,000	
469	8	R	Wet	-	9,000	
470	9	R	Wet	-	9,000	
471	10	R	Wet	-	0	TEMPLE LAND
472	11	G	GP	0	0	
473	12	R	Wet	-	9,000	
474	13	R	Wet	-	0	TEMPLE LAND
475	14	G	GP	0	0	
476	15	G	GP	0	0	
477	16	G	Manai	0	0	
478	17	R	Kudiyiruppu	-	0	
479	18	R	Kudiyiruppu	-	0	
480	19	R	Manai	-	7,000	
481	20	R	Manai	-	7,000	
482	21	R	Manai	-	7,000	
483	22	R	Manai	-	7,000	
484	23	R	Kudiyiruppu	-	0	
485	24	R	Kudiyiruppu	-	0	
486	25	R	Manai	-	7,000	
487	26	R	Manai	-	7,000	
488	27	G	GP	0	0	

ZONAL OFFICER


  
SUB COLLECTOR(REVENUE)

VILLAGE : 29 - ODUTHURAI Ward :K Block :6

Sl.No.	Survey .No.	G/R	Land Type	GLR Value		Remarks
				Sq. Feet (₹)	Per Are(₹)	
489	28	R	Manai	-	7,000	
490	29	R	Manai	-	7,000	
491	30	R	Manai	-	7,000	
492	31	R	Manai	-	7,000	
493	32	R	Manai	-	7,000	
494	33	R	Manai	-	7,000	
495	34	R	Kudiyiruppu	-	0	
496	35	R	Kudiyiruppu	-	0	
497	36	R	Kudiyiruppu	-	0	
498	37	G	GP	0	0	
499	38	R	Manai	-	7,000	
500	39	R	Manai	-	7,000	
501	40	R	Manai	-	7,000	
502	41	G	GP	0	0	
503	42	R	Manai	-	7,000	
504	43	G	GP	0	0	
505	44	R	Wet	-	5,000	
506	45	R	Wet	-	5,000	
507	46	G	GP	0	0	
508	47	R	Wet	-	5,000	
509	48	R	Manai	-	7,000	
510	49	R	Manai	-	7,000	
511	50	R	Manai	-	7,000	
512	51	R	Manai	-	7,000	
513	52	R	Manai	-	7,000	
514	53	R	Manai	-	7,000	
515	54	R	Kudiyiruppu	-	0	
516	55	R	Manai	-	7,000	
517	56	R	Manai	-	7,000	
518	57	R	Wet	-	7,000	
519	58	G	GP	0	0	
520	59	R	Manai	-	7,000	

ZONAL OFFICER


  
SUB COLLECTOR(REVENUE)

VILLAGE : 29 - ODUTHURAI Ward :K Block :6

Sl.No.	Survey .No.	G/R	Land Type	GLR Value		Remarks
				Sq. Feet (₹)	Per Are(₹)	
521	60	R	Manai	-	7,000	
522	61	R	Manai	-	7,000	
523	62	R	Manai	-	7,000	
524	63	R	Wet	-	7,000	
525	64	R	Wet	-	7,000	
526	65	R	Wet	-	7,000	
527	66	R	Manai	-	7,000	
528	67	R	Manai	-	7,000	
529	68	R	Manai	-	7,000	
530	69	R	Manai	-	7,000	
531	70	G	GP	0	0	
532	71	R	Manai	-	7,000	
533	72	G	GP	0	0	
534	73	R	Manai	-	7,000	
535	74	R	Manai	-	7,000	

ZONAL OFFICER


  
SUB COLLECTOR(REVENUE)

VILLAGE : 29 - ODUTHURAI Ward :K Block :7

Sl.No.	Survey .No.	G/R	Land Type	GLR Value		Remarks
				Sq. Feet (₹)	Per Are(₹)	
536	1	G	GP	0	0	
537	2	G	GP	0	0	
538	3/1	R	Wet	25	-	
539	3/2	G	GP	0	0	
540	3/3	R	Wet	25	-	
541	3/4	R	Wet	25	-	
542	3/5	R	Kudiyiruppu	-	0	
543	3/6	G	GP	0	0	
544	4/1	R	Wet	25	-	
545	4/2	R	Wet	25	-	
546	4/3	R	Wet	25	-	
547	4/4	G	GP	0	0	
548	5	G	GP	0	0	
549	6	G	GP	0	0	
550	7	G	GP	0	0	
551	8	G	GP	0	0	
552	9/1	R	Wet	25	-	
553	9/2	R	Wet	25	-	
554	9/3	G	GP	0	0	
555	9/4	R	Wet	0	-	TEMPLE LAND
556	9/5	R	Wet	0	-	TEMPLE LAND
557	10/1	G	GP	0	0	
558	10/2/1	R	Wet	25	-	
559	10/2/2	R	Wet	25	-	
560	10/3	R	Wet	25	-	
561	11	G	GP	0	0	
562	12	G	GP	0	0	
563	13	G	GP	0	0	
564	14	G	GP	0	0	
565	15	G	GP	0	0	
566	16	G	GP	0	0	
567	17/1	R	Wet	14	-	Land Under Acquisition

ZONAL OFFICER

  
 SUB COLLECTOR(REVENUE)

VILLAGE : 29 - ODUTHURAI Ward :K Block :7

Sl.No.	Survey .No.	G/R	Land Type	GLR Value		Remarks
				Sq. Feet (₹)	Per Are(₹)	
568	17/2	G	GP	0	0	
569	18/1/1	R	Manai	25	-	
570	18/1/2	R	Manai	25	-	
571	18/2	R	Wet	25	-	
572	18/3	R	Wet	25	-	
573	19/1	R	Wet	25	-	
574	19/2	R	Wet	25	-	
575	20/1	R	Wet	25	-	
576	20/2	R	Wet	25	-	
577	20/3	G	GP	0	0	
578	21/1	G	GP	0	0	
579	21/2	R	Wet	-	9,000	
580	21/3	R	Wet	-	9,000	
581	21/4	R	Wet	-	9,000	
582	21/5	R	Wet	-	9,000	
583	21/6/1	R	Wet	25	-	
584	21/6/2	R	Wet	25	-	
585	21/6/3	R	Wet	25	-	
586	21/6/4	R	Wet	25	-	
587	21/6/5	R	Wet	25	-	
588	22/1	G	GP	0	0	
589	22/2	R	Wet	-	7,590	Land Under Acquisition
590	23	R	Wet	-	9,000	
591	24/1	R	Wet	-	0	TEMPLE LAND
592	24/2	G	GP	0	0	
593	25/1	R	Wet	-	9,000	
594	25/2	R	Wet	-	9,000	
595	25/3	R	Wet	-	9,000	
596	25/4	R	Wet	-	9,000	
597	26/1	R	Wet	-	9,000	
598	26/2	R	Wet	-	9,000	
599	26/3	R	Wet	-	9,000	

ZONAL OFFICER

  
 SUB COLLECTOR(REVENUE)

VILLAGE : 29 - ODUTHURAI Ward :K Block :7

Sl.No.	Survey .No.	G/R	Land Type	GLR Value		Remarks
				Sq. Feet (₹)	Per Are(₹)	
600	26/4	G	GP	0	0	
601	26/5	R	Wet	-	9,000	
602	27/1	G	GP	0	0	
603	27/2	R	Wet	-	9,000	
604	27/3/1	R	Wet	-	9,000	
605	27/3/2	R	Wet	-	9,000	
606	27/3/3	R	Wet	-	9,000	
607	28	G	GP	0	0	
608	29/1	R	Wet	-	9,000	
609	29/2	R	Wet	-	9,000	
610	29/3	G	GP	0	0	
611	30/1	G	GP	0	0	
612	30/2	R	Wet	-	9,000	
613	30/3	R	Wet	-	9,000	
614	30/4	R	Wet	-	0	TEMPLE LAND
615	31	G	GP	0	0	
616	32/1	R	Wet	-	9,000	
617	32/2	R	Wet	-	9,000	
618	32/3	R	Wet	-	9,000	
619	33/1	R	Land Ceiling	-	0	
620	33/2	R	Land Ceiling	-	0	
621	33/3	R	Land Ceiling	-	0	
622	33/4	G	GP	0	0	
623	33/5	R	Wet	-	7,000	
624	33/6	R	Land Ceiling	-	0	
625	33/7	R	Land Ceiling	-	0	
626	33/8	R	Wet	-	7,000	
627	34	G	GP	0	0	
628	35	G	GP	0	0	
629	36/1	R	Manai	-	11,500	
630	36/2	R	Wet	-	5,445	Land Under Acquisition
631	36/3	R	Wet	-	5,445	Land Under Acquisition

ZONAL OFFICER

  
 SUB COLLECTOR(REVENUE)

VILLAGE : 29 - ODUTHURAI Ward :K Block :7

Sl.No.	Survey .No.	G/R	Land Type	GLR Value		Remarks
				Sq. Feet (₹)	Per Are(₹)	
632	37/1	G	GP	0	0	
633	37/2	R	Land Ceiling	-	0	
634	37/3	R	Land Ceiling	-	0	
635	37/4	R	Land Ceiling	-	0	
636	37/5	R	Kudiyiruppu	-	0	
637	37/6	R	Manai	-	11,500	
638	37/7	R	Kudiyiruppu	-	0	
639	37/8	R	Kudiyiruppu	-	0	
640	37/9	R	Kudiyiruppu	-	0	
641	37/10	R	Dry	-	11,500	
642	37/11	R	Kudiyiruppu	-	0	
643	37/12	R	Dry	-	11,500	
644	37/13	R	Wet	-	9,075	Land Under Acquisition
645	37/14	R	Wet	17	-	Land Under Acquisition
646	37/15	R	Manai	25	-	
647	37/16	R	Kudiyiruppu	-	0	
648	37/17	R	Kudiyiruppu	-	0	
649	37/18	R	Manai	25	-	
650	37/19	R	Dry	25	-	
651	37/20	R	Manai	25	-	
652	37/21	R	Manai	25	-	
653	37/22	G	GP	0	0	
654	38/1	G	GP	0	0	
655	38/2	R	Manai	25	-	
656	38/3	R	Wet	17	-	Land Under Acquisition
657	38/4	R	Wet	25	-	
658	38/5	R	Manai	25	-	
659	38/6/1	R	Manai	25	-	
660	38/6/2	R	Manai	25	-	
661	38/7/1	R	Manai	25	-	
662	38/7/2	R	Manai	25	-	
663	38/7/3	R	Manai	25	-	

ZONAL OFFICER


  
SUB COLLECTOR(REVENUE)

VILLAGE : 29 - ODUTHURAI Ward :K Block :7

Sl.No.	Survey .No.	G/R	Land Type	GLR Value		Remarks
				Sq. Feet (₹)	Per Are(₹)	
664	38/7/4	R	Manai	25	-	
665	38/7/5	R	Manai	25	-	
666	38/7/6	R	Manai	25	-	
667	38/7/7	R	Manai	-	25	
668	38/8	G	GP	0	0	
669	38/9	R	Manai	25	-	
670	38/10	R	Manai	25	-	
671	38/11	G	GP	0	0	
672	38/12	R	Manai	25	-	
673	38/13	R	Manai	25	-	
674	38/14	R	Dry	25	-	
675	38/15	R	Wet	25	-	
676	38/16	R	Wet	25	-	
677	39	G	GP	0	0	
678	40/1/1	R	Manai	25	-	
679	40/1/2	R	Manai	25	-	
680	40/1/3	R	Manai	25	-	
681	40/1/4	R	Manai	25	-	
682	40/2	R	Manai	25	-	
683	40/3	G	GP	0	0	
684	40/4	G	GP	0	0	
685	40/5	R	Dry	-	14,000	
686	40/6	G	GP	0	0	
687	40/7	R	Manai	-	14,000	
688	40/8	R	Manai	-	14,000	
689	40/9/1/1/1	R	Manai	-	14,000	
690	40/9/1/1/2	R	Manai	-	14,000	
691	40/9/1/2	R	Manai	-	14,000	
692	40/9/2	R	Manai	-	14,000	
693	40/10	R	Manai	-	14,000	
694	40/11	R	Manai	-	14,000	
695	40/12	R	Manai	-	14,000	

ZONAL OFFICER

  
 SUB COLLECTOR(REVENUE)

VILLAGE : 29 - ODUTHURAI Ward :K Block :7

Sl.No.	Survey .No.	G/R	Land Type	GLR Value		Remarks
				Sq. Feet (₹)	Per Are(₹)	
696	40/13	R	Manai	-	14,000	
697	40/14	G	GP	0	0	
698	40/15	R	Dry	-	14,000	
699	40/16	R	Manai	-	14,000	
700	40/17	R	Manai	-	14,000	
701	40/18	R	Wet	-	11,500	
702	41/1	G	GP	0	0	
703	41/2/1	R	Dry	-	14,000	
704	41/2/2	R	Dry	-	14,000	
705	41/3/1	R	Dry	-	14,000	
706	41/3/2	R	Dry	-	14,000	
707	41/4	G	GP	0	0	
708	41/5	R	Dry	-	14,000	
709	41/6	R	Manai	-	14,000	
710	41/7	R	Manai	-	14,000	
711	41/8	R	Manai	-	14,000	
712	41/9/1	R	Manai	-	14,000	
713	41/9/2/A/1	R	Manai	-	14,000	
714	41/9/2/A/2	R	Manai	-	14,000	
715	41/9/2/A/3	R	Manai	-	14,000	
716	41/9/2/B	R	Manai	-	14,000	
717	41/10	R	Manai	-	14,000	
718	41/11	G	GP	0	0	
719	42/1	R	Dry	-	14,000	
720	42/2	G	GP	0	0	

ZONAL OFFICER


  
SUB COLLECTOR(REVENUE)

VILLAGE : 29 - ODUTHURAI Ward :K Block :8

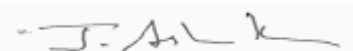
Sl.No.	Survey .No.	G/R	Land Type	GLR Value		Remarks
				Sq. Feet (₹)	Per Are(₹)	
721	1/1	R	Wet	-	9,000	
722	1/2	R	Wet	-	9,000	
723	1/3	R	Wet	-	9,000	
724	1/4	R	Wet	-	9,000	
725	1/5	R	Wet	-	9,000	
726	1/6	R	Wet	-	9,000	
727	1/7	G	GP	0	0	
728	1/8	R	Wet	-	9,000	
729	1/9	R	Wet	25	-	
730	2/1	G	GP	0	0	
731	2/2	R	Wet	-	9,000	
732	2/3	R	Wet	-	9,000	
733	2/4	R	Wet	-	9,000	
734	2/5	R	Wet	-	9,000	
735	3/1	G	GP	0	0	
736	3/2	R	Wet	25	-	
737	3/3	R	Wet	-	5,000	
738	3/4	R	Dry	-	7,000	
739	3/5	R	Land Ceiling	-	0	
740	3/6	R	Land Ceiling	-	0	
741	3/7	R	Land Ceiling	-	0	
742	3/8	R	Land Ceiling	-	0	
743	4/1	R	Wet	-	9,000	
744	4/2	G	GP	0	0	
745	4/3	R	Wet	-	9,000	
746	4/4	R	Wet	-	9,000	
747	4/5	R	Wet	-	9,000	
748	4/6	R	Wet	-	9,000	
749	4/7	R	Wet	-	9,000	
750	4/8	R	Wet	-	9,000	
751	4/9	G	GP	0	0	
752	5/1	R	Wet	-	9,000	

ZONAL OFFICER

  
 SUB COLLECTOR(REVENUE)

VILLAGE : 29 - ODUTHURAI Ward :K Block :8

Sl.No.	Survey .No.	G/R	Land Type	GLR Value		Remarks
				Sq. Feet (₹)	Per Are(₹)	
753	5/2	R	Wet	-	9,000	
754	6/1	R	Manai	-	0	TEMPLE LAND
755	6/2	G	GP	0	0	
756	6/3	R	Manai	-	11,500	
757	6/4	R	Manai	-	11,500	
758	6/5	R	Manai	-	11,500	
759	6/6	R	Manai	-	11,500	
760	6/7	R	Manai	-	11,500	
761	6/8	R	Manai	-	11,500	
762	6/9	G	GP	0	0	
763	6/10/1	R	Manai	-	11,500	
764	6/10/2	R	Manai	-	11,500	
765	6/11	R	Manai	-	11,500	
766	6/12	R	Manai	-	11,500	
767	6/13	R	Manai	-	11,500	
768	6/14	R	Manai	-	11,500	
769	6/15	R	Manai	-	11,500	
770	6/16	R	Manai	-	11,500	
771	6/17	R	Manai	-	11,500	
772	6/18	R	Manai	-	11,500	
773	6/19	R	Manai	-	11,500	
774	6/20	G	GP	0	0	
775	6/21	R	Wet	-	11,500	
776	6/22	G	GP	0	0	
777	6/23	G	GP	0	0	
778	6/24	G	GP	0	0	
779	6/25	R	Manai	-	11,500	
780	6/26	R	Wet	-	11,500	
781	7/1	G	GP	0	0	
782	7/2	R	Land Ceiling	-	0	
783	7/3	G	GP	0	0	
784	7/4	R	Land Ceiling	-	0	



ZONAL OFFICER

SUB COLLECTOR(REVENUE)

VILLAGE : 29 - ODUTHURAI Ward :K Block :8

Sl.No.	Survey .No.	G/R	Land Type	GLR Value		Remarks
				Sq. Feet (₹)	Per Are(₹)	
785	7/5	R	Wet	-	11,500	
786	7/6	R	Wet	-	11,500	
787	7/7	R	Land Ceiling	-	0	
788	7/8	R	Wet	-	7,000	
789	8/1	G	GP	0	0	
790	8/2	R	Wet	-	7,000	
791	9/1	G	GP	0	0	
792	9/2	R	Wet	-	7,000	
793	9/3	R	Wet	-	7,000	
794	10/1	R	Wet	-	7,000	
795	10/2	R	Wet	-	7,000	
796	10/3/1/1	R	Wet	-	7,000	
797	10/3/1/2	R	Wet	-	7,000	
798	10/3/2	R	Wet	-	7,000	
799	10/4	G	GP	0	0	
800	10/5	R	Wet	-	7,000	
801	10/6	G	GP	0	0	
802	11	R	Wet	-	7,000	
803	12/1	R	Wet	-	5,445	Land Under Acquisition
804	12/2	R	Wet	-	7,000	
805	12/3	G	GP	0	0	
806	12/4	R	Wet	-	5,445	Land Under Acquisition
807	12/5	R	Wet	-	5,445	Land Under Acquisition
808	13/1	R	Wet	-	7,000	
809	13/2	R	Wet	-	5,445	Land Under Acquisition
810	13/3	G	GP	0	0	
811	13/4	G	GP	0	0	
812	14/1	R	Wet	-	5,445	Land Under Acquisition
813	14/2	G	GP	0	0	
814	14/3	R	Wet	-	7,000	
815	14/4	G	GP	0	0	
816	15/1	G	GP	0	0	

ZONAL OFFICER

  
 SUB COLLECTOR(REVENUE)

VILLAGE : 29 - ODUTHURAI Ward :K Block :8

Sl.No.	Survey .No.	G/R	Land Type	GLR Value		Remarks
				Sq. Feet (₹)	Per Are(₹)	
817	15/2	R	Wet	-	7,000	
818	15/3	G	GP	0	0	
819	15/4	R	Wet	-	7,000	
820	15/5	R	Wet	-	7,000	
821	15/6	R	Manai	-	0	TEMPLE LAND
822	15/7	R	Dry	-	7,000	
823	16/1	G	GP	0	0	
824	16/2	G	GP	0	0	
825	16/3	R	Wet	-	7,000	
826	16/4	R	Dry	-	11,500	
827	16/5	R	Wet	-	11,500	
828	16/6	R	Manai	-	11,500	
829	16/7	R	Manai	-	11,500	
830	16/8	R	Manai	-	11,500	
831	16/9	R	Kudiyiruppu	-	0	
832	16/10	R	Manai	-	11,500	
833	16/11	R	Wet	-	11,500	
834	16/12	R	Manai	-	11,500	
835	16/13/1	R	Manai	-	11,500	
836	16/13/2	R	Manai	-	11,500	
837	16/14	R	Dry	-	11,500	
838	16/15	R	Manai	-	11,500	
839	16/16	G	GP	0	0	
840	16/17	G	GP	0	0	
841	16/18	R	Manai	-	11,500	
842	16/19	R	Manai	-	11,500	
843	16/20	R	Manai	-	11,500	
844	16/21	R	Manai	-	11,500	
845	16/22	R	Manai	-	11,500	
846	16/23	G	GP	0	0	
847	17/1	R	Dry	-	11,500	
848	17/2	R	Kudiyiruppu	-	0	

ZONAL OFFICER

  
 SUB COLLECTOR(REVENUE)

VILLAGE : 29 - ODUTHURAI Ward :K Block :8

Sl.No.	Survey .No.	G/R	Land Type	GLR Value		Remarks
				Sq. Feet (₹)	Per Are(₹)	
849	17/3	R	Dry	-	9,000	
850	17/4	R	Wet	-	9,000	
851	17/5	R	Wet	-	9,000	
852	17/6	R	Wet	-	9,000	
853	17/7	R	Wet	-	9,000	
854	17/8	R	Wet	-	9,000	
855	17/9	R	Wet	-	9,000	
856	17/10	G	GP	0	0	
857	18/1	R	Wet	-	9,000	
858	18/2	R	Wet	-	9,000	
859	18/3	G	GP	0	0	
860	18/4	R	Wet	-	9,000	
861	18/5	R	Wet	-	9,000	
862	18/6	G	GP	0	0	
863	18/7	G	GP	0	0	
864	18/8	G	GP	0	0	
865	19/1	R	Wet	-	9,000	
866	19/2	R	Wet	-	9,000	
867	19/3	R	Wet	-	9,000	
868	19/4	R	Wet	-	9,000	
869	19/5	G	GP	0	0	
870	19/6	G	GP	0	0	
871	20/1	R	Wet	-	9,000	
872	20/2	R	Wet	-	9,000	
873	20/3	R	Wet	-	9,000	
874	20/4	G	GP	0	0	
875	20/5	R	Wet	-	9,000	
876	20/6	R	Wet	-	9,000	
877	20/7	G	GP	0	0	
878	21/1	R	Wet	-	9,000	
879	21/2	R	Wet	-	9,000	
880	21/3	R	Wet	-	9,000	

ZONAL OFFICER

  
 SUB COLLECTOR(REVENUE)

VILLAGE : 29 - ODUTHURAI Ward :K Block :8

Sl.No.	Survey .No.	G/R	Land Type	GLR Value		Remarks
				Sq. Feet (₹)	Per Are(₹)	
881	21/4	R	Wet	-	9,000	
882	21/5	R	Wet	-	9,000	
883	21/6	G	GP	0	0	
884	21/7	R	Wet	-	9,000	
885	21/8	R	Wet	-	9,000	
886	21/9	R	Wet	-	9,000	
887	22/1	R	Wet	-	9,000	
888	22/2	G	GP	0	0	
889	22/3	R	Wet	-	9,000	
890	22/4	G	GP	0	0	
891	22/5	R	Wet	-	9,000	
892	23/1	G	GP	0	0	
893	23/2/1	R	Wet	-	9,000	
894	23/2/2	R	Wet	-	9,000	
895	23/3	R	Wet	-	9,000	

ZONAL OFFICER


  
SUB COLLECTOR(REVENUE)

VILLAGE : 29 - ODUTHURAI Ward :L Block :1

Sl.No.	Survey .No.	G/R	Land Type	GLR Value		Remarks
				Sq. Feet (₹)	Per Are(₹)	
896	1	G	GP	0	0	
897	2	G	GP	0	0	
898	3/1	R	Manai	75	-	
899	3/2	R	Manai	75	-	
900	4	G	GP	0	0	
901	5/1	R	Manai	75	-	
902	5/2	R	Manai	75	-	
903	6/1/1/1	R	Manai	75	-	
904	6/1/1/2	R	Manai	75	-	
905	6/1/1/3	R	Manai	75	-	
906	6/1/1/4	R	Manai	75	-	
907	6/1/1/5	R	Manai	75	-	
908	6/1/2/1	R	Manai	75	-	
909	6/1/2/2	R	Manai	75	-	
910	6/2	R	Manai	75	-	
911	7	R	Manai	75	-	
912	8	R	Manai	75	-	
913	9	R	Manai	75	-	
914	10	R	Wet	75	-	
915	11	G	GP	0	0	
916	12	G	GP	0	0	
917	13	R	Wet	75	-	
918	14	R	Wet	75	-	
919	15	G	GP	0	0	
920	16	R	Wet	25	-	
921	17	R	Manai	25	-	
922	18	G	GP	0	0	
923	19	R	Wet	25	-	
924	20	R	Manai	25	-	
925	21/1	R	Manai	25	-	
926	21/2	R	Manai	25	-	
927	22/1/1	R	Wet	25	-	

ZONAL OFFICER

  
 SUB COLLECTOR(REVENUE)

VILLAGE : 29 - ODUTHURAI Ward :L Block :1

Sl.No.	Survey .No.	G/R	Land Type	GLR Value		Remarks
				Sq. Feet (₹)	Per Are(₹)	
928	22/1/2	R	Wet	25	-	
929	22/2	R	Wet	25	-	
930	23/1	R	Wet	25	-	
931	23/2	R	Wet	25	-	
932	24	G	GP	0	0	
933	25	R	Wet	25	-	
934	26	R	Wet	25	-	
935	27	R	Wet	25	-	
936	28	G	GP	0	0	
937	29	G	GP	0	0	
938	30	R	Wet	25	-	
939	31	R	Dry	25	-	
940	32	G	GP	0	0	
941	33	G	GP	0	0	
942	34/1	R	Wet	75	-	
943	34/2	R	Wet	75	-	
944	34/3	R	Wet	75	-	
945	35	R	Wet	75	-	
946	36	R	Wet	75	-	
947	37/1/1	R	Wet	75	-	
948	37/1/2	R	Wet	75	-	
949	37/2	R	Wet	75	-	
950	37/3	R	Wet	75	-	
951	37/4	R	Wet	75	-	

ZONAL OFFICER


  
SUB COLLECTOR(REVENUE)

VILLAGE : 29 - ODUTHURAI Ward :L Block :2

Sl.No.	Survey .No.	G/R	Land Type	GLR Value		Remarks
				Sq. Feet (₹)	Per Are(₹)	
952	1	G	GP	0	0	
953	2	R	Wet	75	-	
954	3	R	Manai	75	-	
955	4	R	Wet	75	-	
956	5	G	GP	0	0	
957	6	R	Manai	75	-	
958	7	R	Manai	75	-	
959	8	R	Manai	75	-	
960	9	R	Manai	75	-	
961	10	G	GP	0	0	
962	11	G	GP	0	0	
963	12	R	Kudiyiruppu	-	0	
964	13	R	Manai	75	-	
965	14	R	Manai	75	-	
966	15	R	Kudiyiruppu	-	0	
967	16	R	Manai	75	-	
968	17	R	Manai	75	-	
969	18	R	Kudiyiruppu	-	0	
970	19	R	Kudiyiruppu	-	0	
971	20	R	Wet	75	-	
972	21	R	Kudiyiruppu	0	-	
973	22	R	Kudiyiruppu	-	0	
974	23	R	Wet	75	-	
975	24	R	Kudiyiruppu	-	0	
976	25	R	Kudiyiruppu	-	0	
977	26	R	Manai	75	-	
978	27/1	R	Wet	75	-	
979	27/2	R	Wet	75	-	
980	28	R	Manai	75	-	
981	29	G	GP	0	0	
982	30	R	Manai	75	-	
983	31	R	Manai	75	-	

ZONAL OFFICER

  
 SUB COLLECTOR(REVENUE)

VILLAGE : 29 - ODUTHURAI Ward :L Block :2

Sl.No.	Survey .No.	G/R	Land Type	GLR Value		Remarks
				Sq. Feet (₹)	Per Are(₹)	
984	32	G	GP	0	0	
985	33	R	Kudiyiruppu	-	0	
986	34	R	Kudiyiruppu	0	-	
987	35	R	Kudiyiruppu	0	-	
988	36	R	Manai	75	-	
989	37	R	Kudiyiruppu	0	-	
990	38	R	Manai	75	-	
991	39	R	Manai	75	-	
992	40	G	GP	0	0	
993	41	R	Kudiyiruppu	0	-	
994	42	R	Kudiyiruppu	0	-	
995	43	R	Kudiyiruppu	0	-	
996	44	R	Manai	75	-	
997	45	R	Manai	75	-	
998	46	R	Kudiyiruppu	0	-	
999	47	R	Manai	75	-	
1000	48	R	Manai	75	-	
1001	49	R	Manai	75	-	
1002	50	R	Manai	75	-	
1003	51	R	Manai	75	-	
1004	52	G	Manai	0	0	
1005	53/1	R	Wet	75	-	
1006	53/2	R	Wet	75	-	
1007	53/3	R	Wet	75	-	
1008	54	R	Wet	75	-	
1009	55	R	Kudiyiruppu	0	-	
1010	56	R	Kudiyiruppu	0	-	
1011	57	R	Kudiyiruppu	0	-	
1012	58	R	Kudiyiruppu	0	-	
1013	59	R	Kudiyiruppu	0	-	
1014	60	R	Manai	75	-	
1015	61	R	Kudiyiruppu	0	-	



ZONAL OFFICER

SUB COLLECTOR(REVENUE)

VILLAGE : 29 - ODUTHURAI Ward :L Block :2

Sl.No.	Survey .No.	G/R	Land Type	GLR Value		Remarks
				Sq. Feet (₹)	Per Are(₹)	
1016	62	R	Kudiyiruppu	0	-	
1017	63	R	Kudiyiruppu	0	-	
1018	64	R	Kudiyiruppu	0	-	
1019	65	R	Kudiyiruppu	0	-	
1020	66	R	Kudiyiruppu	0	-	
1021	67	R	Kudiyiruppu	0	-	
1022	68	R	Kudiyiruppu	0	-	
1023	69	R	Kudiyiruppu	0	-	
1024	70	R	Kudiyiruppu	0	-	
1025	71	R	Kudiyiruppu	0	-	
1026	72	R	Kudiyiruppu	0	-	
1027	73	R	Kudiyiruppu	0	-	
1028	74	R	Kudiyiruppu	0	-	
1029	75	R	Kudiyiruppu	0	-	
1030	76	R	Kudiyiruppu	0	-	
1031	77	R	Kudiyiruppu	0	-	
1032	78	R	Kudiyiruppu	0	-	
1033	79	R	Kudiyiruppu	0	-	
1034	80	R	Kudiyiruppu	0	-	
1035	81	R	Kudiyiruppu	0	-	
1036	82	R	Kudiyiruppu	0	-	
1037	83	R	Kudiyiruppu	0	-	
1038	84	R	Kudiyiruppu	0	-	
1039	85	G	GP	0	0	
1040	86	R	Kudiyiruppu	0	-	
1041	87	R	Kudiyiruppu	0	-	
1042	88	R	Kudiyiruppu	0	-	
1043	89	R	Kudiyiruppu	0	-	
1044	90	R	Kudiyiruppu	0	-	
1045	91	R	Kudiyiruppu	0	-	
1046	92	G	GP	0	0	
1047	93	R	Kudiyiruppu	0	-	

ZONAL OFFICER


 SUB COLLECTOR(REVENUE)

VILLAGE : 29 - ODUTHURAI Ward :L Block :2

Sl.No.	Survey .No.	G/R	Land Type	GLR Value		Remarks
				Sq. Feet (₹)	Per Are(₹)	
1048	94	R	Kudiyiruppu	0	-	
1049	95	R	Kudiyiruppu	0	-	
1050	96	R	Kudiyiruppu	0	-	
1051	97	R	Kudiyiruppu	0	-	
1052	98	R	Kudiyiruppu	0	-	
1053	99	R	Manai	75	-	
1054	100	R	Kudiyiruppu	0	-	
1055	101	R	Kudiyiruppu	0	-	
1056	102	R	Kudiyiruppu	0	-	
1057	103	R	Kudiyiruppu	0	-	
1058	104	R	Kudiyiruppu	0	-	
1059	105	R	Kudiyiruppu	0	-	
1060	106	R	Kudiyiruppu	0	-	
1061	107	G	GP	0	0	
1062	108	R	Manai	75	-	
1063	109	R	Kudiyiruppu	0	-	
1064	110	R	Manai	75	-	
1065	111	G	GP	0	0	
1066	112/1	R	Manai	75	-	
1067	112/2	R	Manai	75	-	
1068	112/3	R	Manai	75	-	
1069	113	R	Kudiyiruppu	0	-	
1070	114	R	Manai	75	-	
1071	115	R	Manai	75	-	
1072	116	R	Kudiyiruppu	-	0	
1073	117	R	Kudiyiruppu	-	0	
1074	118	G	GP	0	0	
1075	119	R	Manai	75	-	
1076	120	R	Kudiyiruppu	-	0	
1077	121/1	R	Manai	75	-	
1078	121/2	R	Manai	75	-	
1079	122	R	Kudiyiruppu	-	0	

ZONAL OFFICER


 SUB COLLECTOR(REVENUE)

VILLAGE : 29 - ODUTHURAI Ward :L Block :2

Sl.No.	Survey .No.	G/R	Land Type	GLR Value		Remarks
				Sq. Feet (₹)	Per Are(₹)	
1080	123	G	GP	0	0	
1081	124	R	Kudiyiruppu	-	0	
1082	125	R	Kudiyiruppu	-	0	
1083	126	G	GP	0	0	
1084	127	R	Kudiyiruppu	-	0	
1085	128	R	Kudiyiruppu	-	0	
1086	129	R	Kudiyiruppu	-	0	
1087	130	R	Kudiyiruppu	-	0	
1088	131	R	Wet	75	-	
1089	132	R	Manai	75	-	
1090	133	R	Manai	75	-	
1091	134	R	Manai	75	-	
1092	135	R	Manai	75	-	
1093	136	R	Manai	75	-	
1094	137	R	Manai	75	-	
1095	138	R	Wet	75	-	
1096	139	R	Manai	75	-	
1097	140	R	Manai	75	-	
1098	141	R	Wet	75	-	
1099	142	G	GP	0	0	
1100	143	R	Wet	75	-	
1101	144	R	Wet	75	-	
1102	145	R	Wet	75	-	
1103	146	R	Manai	75	-	
1104	147	R	Manai	75	-	
1105	148	R	Manai	75	-	
1106	149	R	Manai	75	-	
1107	150	R	Manai	75	-	
1108	151	R	Manai	75	-	
1109	152	R	Manai	75	-	
1110	153	R	Manai	75	-	
1111	154	R	Manai	75	-	

ZONAL OFFICER

  
 SUB COLLECTOR(REVENUE)

VILLAGE : 29 - ODUTHURAI Ward :L Block :2

Sl.No.	Survey .No.	G/R	Land Type	GLR Value		Remarks
				Sq. Feet (₹)	Per Are(₹)	
1112	155	R	Manai	75	-	
1113	156	G	GP	0	0	
1114	157	R	Manai	75	-	
1115	158	G	GP	0	0	
1116	159/1/1	R	Manai	75	-	
1117	159/1/2	R	Manai	75	-	
1118	159/2	R	Manai	75	-	
1119	160	R	Wet	75	-	
1120	161	R	Dry	75	-	
1121	162	R	Wet	75	-	
1122	163	R	Wet	75	-	
1123	164	G	GP	0	0	
1124	165	G	GP	0	0	
1125	166	R	Wet	75	-	
1126	167	G	GP	0	0	
1127	168	R	Wet	75	-	
1128	169	R	Dry	75	-	
1129	170	R	Manai	75	-	
1130	171	R	Manai	75	-	
1131	172	R	Manai	75	-	
1132	173	R	Manai	75	-	
1133	174	R	Manai	75	-	
1134	175	R	Manai	75	-	
1135	176	R	Manai	75	-	
1136	177	R	Manai	75	-	
1137	178	R	Manai	75	-	
1138	179	R	Manai	75	-	
1139	180	R	Manai	75	-	
1140	181	R	Manai	75	-	
1141	182	R	Manai	75	-	
1142	183	R	Manai	75	-	
1143	184	R	Manai	75	-	

ZONAL OFFICER

  
 SUB COLLECTOR(REVENUE)

VILLAGE : 29 - ODUTHURAI Ward :L Block :2

Sl.No.	Survey .No.	G/R	Land Type	GLR Value		Remarks
				Sq. Feet (₹)	Per Are(₹)	
1144	185	R	Manai	75	-	
1145	186	R	Manai	75	-	

ZONAL OFFICER

  
SUB COLLECTOR(REVENUE)

VILLAGE : 29 - ODUTHURAI Ward :L Block :3

Sl.No.	Survey .No.	G/R	Land Type	GLR Value		Remarks
				Sq. Feet (₹)	Per Are(₹)	
1146	1/1	R	Wet	25	-	
1147	1/2	R	Wet	25	-	
1148	1/3	R	Wet	25	-	
1149	1/4	R	Wet	25	-	
1150	1/5	R	Dry	25	-	
1151	1/6	G	GP	0	0	
1152	1/7	R	Wet	25	-	
1153	1/8	R	Wet	25	-	
1154	1/9	R	Wet	25	-	
1155	1/10	G	GP	0	0	
1156	1/11	R	Wet	25	-	
1157	1/12	G	GP	0	0	
1158	2/1	G	GP	0	0	
1159	2/2	R	Wet	25	-	
1160	2/3	R	Wet	25	-	
1161	2/4	R	Wet	25	-	
1162	2/5	R	Wet	25	-	
1163	2/6	R	Wet	25	-	
1164	3/1	G	GP	0	0	
1165	3/2	R	Wet	25	-	
1166	3/3	R	Wet	25	-	
1167	3/4	R	Wet	25	-	
1168	3/5	R	Wet	25	-	
1169	4	R	Wet	25	-	
1170	5/1	R	Wet	25	-	
1171	5/2	R	Wet	25	-	
1172	6/1	G	GP	0	0	
1173	6/2	R	Wet	25	-	
1174	6/3	G	GP	0	0	
1175	6/4	G	GP	0	0	
1176	6/5	R	Wet	25	-	
1177	6/6	G	GP	0	0	

ZONAL OFFICER


  
SUB COLLECTOR(REVENUE)

VILLAGE : 29 - ODUTHURAI Ward :L Block :3

Sl.No.	Survey .No.	G/R	Land Type	GLR Value		Remarks
				Sq. Feet (₹)	Per Are(₹)	
1178	7/1	G	GP	0	0	
1179	7/2	R	Wet	25	-	
1180	7/3	R	Wet	25	-	
1181	7/4	G	GP	0	0	
1182	7/5	R	Wet	25	-	
1183	8/1	G	GP	0	0	
1184	8/2	R	Wet	25	-	
1185	8/3	G	GP	0	0	
1186	8/4	G	GP	0	0	
1187	8/5	G	GP	0	0	
1188	8/6/1	R	Wet	25	-	
1189	8/6/2	R	Wet	25	-	
1190	8/6/3	R	Wet	25	-	
1191	8/7	G	GP	0	0	
1192	8/8	R	Wet	25	-	
1193	9/1	G	GP	0	0	
1194	9/2	G	GP	0	0	
1195	9/3/A	R	Wet	75	-	
1196	9/3/B	R	Wet	75	-	
1197	9/3/C	R	Wet	75	-	
1198	9/4	G	GP	0	0	
1199	9/5	R	Manai	75	-	
1200	9/6/1/1	G	GP	0	0	
1201	9/6/1/2	R	Wet	75	-	
1202	9/6/1/3	R	Wet	75	-	
1203	9/6/1/4	R	Wet	75	-	
1204	9/6/1/5	R	Wet	75	-	
1205	9/6/2	R	Wet	75	-	
1206	9/7/1/1	G	GP	0	0	
1207	9/7/1/2	R	Wet	75	-	
1208	9/7/1/3	R	Wet	75	-	
1209	9/7/1/4	R	Wet	75	-	

ZONAL OFFICER

  
 SUB COLLECTOR(REVENUE)

VILLAGE : 29 - ODUTHURAI Ward :L Block :3

Sl.No.	Survey .No.	G/R	Land Type	GLR Value		Remarks
				Sq. Feet (₹)	Per Are(₹)	
1210	9/7/1/5	R	Wet	75	-	
1211	9/7/1/6	R	Wet	75	-	
1212	9/7/1/7	R	Wet	75	-	
1213	9/7/1/8	R	Wet	75	-	
1214	9/7/1/9	R	Wet	75	-	
1215	9/7/1/11	R	Wet	75	-	
1216	9/7/2	R	Wet	75	-	
1217	9/8	G	GP	0	0	
1218	9/9	G	GP	0	0	
1219	9/10/1	R	Wet	75	-	
1220	9/10/2	R	Wet	75	-	
1221	10	G	GP	0	0	
1222	11	G	GP	0	0	
1223	12	G	GP	0	0	
1224	13	G	GP	0	0	
1225	14/1	G	GP	0	0	
1226	14/2/1/1	R	Wet	75	-	
1227	14/2/1/2	R	Wet	75	-	
1228	14/2/2/1	R	Wet	75	-	
1229	14/2/2/2	R	Wet	75	-	
1230	14/2/3	R	Wet	75	-	
1231	15/1	G	GP	0	0	
1232	15/2/1	G	GP	0	0	
1233	15/2/2	R	Wet	75	-	
1234	15/2/3	R	Wet	75	-	
1235	15/2/4	R	Wet	75	-	
1236	15/2/5	R	Wet	75	-	
1237	15/2/6	R	Wet	75	-	
1238	15/2/7	R	Wet	75	-	
1239	15/2/8	R	Wet	75	-	
1240	15/2/9	G	GP	0	0	
1241	15/2/10	R	Wet	75	-	

ZONAL OFFICER


  
SUB COLLECTOR(REVENUE)

VILLAGE : 29 - ODUTHURAI Ward :L Block :3

Sl.No.	Survey .No.	G/R	Land Type	GLR Value		Remarks
				Sq. Feet (₹)	Per Are(₹)	
1242	15/2/11	R	Wet	75	-	
1243	15/2/12	R	Wet	75	-	
1244	15/2/13	R	Wet	75	-	
1245	15/2/14	R	Wet	75	-	
1246	15/2/15	R	Wet	75	-	
1247	15/2/16	R	Wet	75	-	
1248	15/2/17	R	Wet	75	-	
1249	15/2/18	R	Wet	75	-	
1250	15/2/19	R	Wet	75	-	
1251	15/2/20	R	Wet	75	-	
1252	15/2/21	R	Wet	75	-	
1253	15/2/22	R	Wet	75	-	
1254	15/2/23	R	Wet	75	-	
1255	15/2/24	R	Wet	75	-	
1256	15/2/25	R	Wet	75	-	
1257	15/2/26	R	Wet	75	-	
1258	15/2/27	R	Wet	75	-	
1259	15/2/28	R	Wet	75	-	
1260	15/3/1	R	Land Ceiling	0	-	
1261	15/3/2	R	Land Ceiling	0	-	
1262	15/4/1/1/1	R	Dry	100	-	
1263	15/4/1/1/1/5	R	Dry	100	-	
1264	15/4/1/1/1/6	R	Dry	100	-	
1265	15/4/1/1/2	R	Dry	100	-	
1266	15/4/1/1/3	R	Dry	100	-	
1267	15/4/1/1/4	R	Dry	100	-	
1268	15/4/1/2	R	Dry	100	-	
1269	15/4/2	G	GP	0	0	
1270	15/4/3	R	Dry	100	-	
1271	16/1	G	GP	0	0	
1272	16/2/1	R	Manai	100	-	
1273	16/2/2	G	GP	0	0	

ZONAL OFFICER

  
 SUB COLLECTOR(REVENUE)

VILLAGE : 29 - ODUTHURAI Ward :L Block :3

Sl.No.	Survey .No.	G/R	Land Type	GLR Value		Remarks
				Sq. Feet (₹)	Per Are(₹)	
1274	16/2/3/A	R	Manai	100	-	
1275	16/2/3/B	R	Manai	100	-	
1276	16/2/4	R	Manai	100	-	
1277	16/2/5	R	Manai	100	-	
1278	16/3	G	GP	0	0	
1279	16/4/1	R	Manai	100	-	
1280	16/4/2	R	Manai	100	-	
1281	16/4/3	R	Manai	100	-	
1282	16/4/4	R	Manai	100	-	
1283	16/4/5/A	R	Manai	100	-	
1284	16/4/5/B	R	Manai	100	-	
1285	16/4/5/C	R	Manai	100	-	
1286	16/4/6	R	Manai	100	-	
1287	16/4/7	R	Manai	100	-	
1288	16/4/8	R	Manai	100	-	
1289	16/4/9	R	Manai	100	-	
1290	16/4/10	R	Manai	100	-	
1291	16/4/11	R	Manai	100	-	
1292	16/4/12	R	Manai	100	-	
1293	16/4/13	R	Manai	100	-	
1294	16/4/14	R	Manai	100	-	
1295	16/4/15	R	Manai	100	-	
1296	16/4/16	R	Manai	100	-	
1297	16/4/17/1	R	Manai	100	-	
1298	16/4/17/2	R	Manai	100	-	
1299	16/4/18	R	Manai	100	-	
1300	16/4/19	R	Manai	100	-	
1301	16/4/20	R	Manai	100	-	
1302	16/4/21	R	Manai	100	-	
1303	16/4/22/1/A	R	Manai	100	-	
1304	16/4/22/1/B	R	Manai	100	-	
1305	16/4/22/2	R	Manai	100	-	

ZONAL OFFICER

  
 SUB COLLECTOR(REVENUE)

VILLAGE : 29 - ODUTHURAI Ward :L Block :3

Sl.No.	Survey .No.	G/R	Land Type	GLR Value		Remarks
				Sq. Feet (₹)	Per Are(₹)	
1306	16/4/23	R	Manai	100	-	
1307	16/4/24	G	GP	0	0	
1308	16/4/25	R	Manai	100	-	
1309	16/4/26	R	Manai	100	-	
1310	16/4/27	R	Manai	100	-	
1311	16/4/28	R	Manai	100	-	
1312	16/4/29	R	Manai	100	-	
1313	16/4/30	R	Manai	100	-	
1314	16/4/31	R	Manai	100	-	
1315	16/4/32	R	Manai	100	-	
1316	16/4/33/1/A	R	Manai	100	-	
1317	16/4/33/1/B	R	Manai	100	-	
1318	16/4/33/2	R	Manai	100	-	
1319	16/4/34	R	Manai	100	-	
1320	16/4/35	R	Manai	100	-	
1321	16/4/36	R	Manai	100	-	
1322	16/4/37	R	Manai	100	-	
1323	16/4/38	R	Manai	100	-	
1324	16/4/39	R	Manai	100	-	
1325	16/4/40	R	Manai	100	-	
1326	16/4/41	R	Manai	100	-	
1327	16/4/42	R	Manai	100	-	
1328	16/4/43	R	Manai	100	-	
1329	16/4/44	R	Manai	100	-	
1330	16/4/45/1/A	R	Manai	100	-	
1331	16/4/45/1/A/15	R	Manai	100	-	
1332	16/4/45/1/A/16	R	Manai	100	-	
1333	16/4/45/1/A/17	R	Manai	100	-	
1334	16/4/45/1/A/18	R	Manai	100	-	
1335	16/4/45/1/B	R	Manai	100	-	
1336	16/4/45/2	R	Manai	100	-	
1337	16/4/45/3/A	R	Manai	100	-	

ZONAL OFFICER

  
 SUB COLLECTOR(REVENUE)

VILLAGE : 29 - ODUTHURAI Ward :L Block :3

Sl.No.	Survey .No.	G/R	Land Type	GLR Value		Remarks
				Sq. Feet (₹)	Per Are(₹)	
1338	16/4/45/3/B	R	Manai	100	-	
1339	16/4/46	G	GP	0	0	
1340	16/4/47/1/1	R	Manai	100	-	
1341	16/4/47/1/1/12	R	Manai	100	-	
1342	16/4/47/1/1/13	R	Manai	100	-	
1343	16/4/47/1/2	R	Manai	100	-	
1344	16/4/47/1/3	R	Manai	100	-	
1345	16/4/47/2	R	Manai	100	-	
1346	16/4/48	R	Manai	100	-	
1347	16/4/49/A	R	Manai	100	-	
1348	16/4/49/B	R	Manai	100	-	
1349	16/4/50/1/2	R	Manai	100	-	
1350	16/4/50/1/A	R	Manai	100	-	
1351	16/4/50/1/B	R	Manai	100	-	
1352	16/4/50/1/C	R	Manai	100	-	
1353	16/4/50/2	R	Manai	100	-	
1354	16/4/50/3	R	Manai	100	-	
1355	16/4/51/1/A/1	R	Manai	100	-	
1356	16/4/51/1/A/2	R	Manai	100	-	
1357	16/4/51/1/A/3	R	Manai	100	-	
1358	16/4/51/1/B	R	Manai	100	-	
1359	16/4/51/2	R	Manai	100	-	
1360	16/4/51/3	R	Manai	100	-	
1361	16/4/52	G	GP	0	0	
1362	16/4/53/A	R	Manai	100	-	
1363	16/4/53/B	R	Manai	100	-	
1364	16/4/53/C	R	Manai	100	-	
1365	16/4/53/D	R	Manai	100	-	
1366	16/4/54/1/A/1	R	Manai	100	-	
1367	16/4/54/1/A/2	R	Manai	100	-	
1368	16/4/54/1/A/14	R	Manai	100	-	
1369	16/4/54/1/B	R	Manai	100	-	

ZONAL OFFICER


 SUB COLLECTOR(REVENUE)

VILLAGE : 29 - ODUTHURAI Ward :L Block :3

Sl.No.	Survey .No.	G/R	Land Type	GLR Value		Remarks
				Sq. Feet (₹)	Per Are(₹)	
1370	16/4/54/1/C	R	Manai	100	-	
1371	16/4/54/2	R	Manai	100	-	
1372	16/4/54/3/A	R	Manai	100	-	
1373	16/4/54/3/B	R	Manai	100	-	
1374	16/4/55/1/A	R	Manai	100	-	
1375	16/4/55/1/B	R	Manai	100	-	
1376	16/4/55/1/C/1	R	Manai	100	-	
1377	16/4/55/1/C/2	R	Manai	100	-	
1378	16/4/55/2	R	Manai	100	-	
1379	16/4/56	R	Manai	100	-	
1380	16/4/57	R	Manai	100	-	
1381	16/5	R	Manai	100	-	
1382	16/6	R	Manai	100	-	
1383	16/7	R	Manai	100	-	
1384	16/8	R	Manai	100	-	
1385	16/9	R	Manai	100	-	
1386	16/10	G	GP	0	0	
1387	16/11	G	GP	0	0	
1388	17/1	R	Manai	100	-	
1389	17/2	R	Manai	100	-	
1390	17/3	G	GP	0	0	
1391	17/4	G	GP	0	0	
1392	17/5/1	R	Manai	100	-	
1393	17/5/2	G	GP	0	0	
1394	17/5/3/1	R	Manai	100	-	
1395	17/5/3/2	R	Manai	100	-	
1396	17/6/1/1	R	Manai	100	-	
1397	17/6/1/2	R	Manai	100	-	
1398	17/6/2	G	GP	0	0	
1399	17/6/3/A/1	R	Manai	100	-	
1400	17/6/3/A/2	R	Manai	100	-	
1401	17/6/3/B	R	Manai	100	-	

ZONAL OFFICER


 SUB COLLECTOR(REVENUE)

VILLAGE : 29 - ODUTHURAI Ward :L Block :3

Sl.No.	Survey .No.	G/R	Land Type	GLR Value		Remarks
				Sq. Feet (₹)	Per Are(₹)	
1402	17/6/3/C	R	Manai	100	-	
1403	17/7/A/1	R	Manai	100	-	
1404	17/7/A/2	R	Manai	100	-	
1405	17/7/B	R	Manai	100	-	
1406	17/8	R	Dry	0	-	TEMPLE LAND
1407	17/9	R	Dry	0	-	TEMPLE LAND
1408	17/10	R	Kudiyiruppu	0	-	
1409	17/11	R	Dry	0	-	TEMPLE LAND
1410	17/12	R	Manai	100	-	
1411	17/13	G	GP	0	0	
1412	17/14	R	Manai	100	-	
1413	17/15	R	Manai	100	-	
1414	17/16	G	GP	0	0	
1415	17/17	R	Manai	100	-	
1416	17/18	R	Manai	100	-	
1417	17/19	R	Manai	100	-	
1418	18/1	G	GP	0	0	
1419	18/2/1	R	Manai	100	-	
1420	18/2/2	R	Manai	100	-	
1421	18/3	G	GP	0	0	
1422	18/4	G	GP	0	0	
1423	18/5	R	Manai	100	-	
1424	19/1	R	Wet	100	-	
1425	19/2/1	R	Wet	100	-	
1426	19/2/2	R	Wet	100	-	
1427	19/2/3	R	Wet	100	-	
1428	19/2/4	R	Wet	100	-	
1429	19/2/5	R	Wet	100	-	
1430	19/2/6	R	Wet	100	-	
1431	19/3	G	GP	0	0	



ZONAL OFFICER

SUB COLLECTOR(REVENUE)

VILLAGE : 29 - ODUTHURAI Ward :L Block :4

Sl.No.	Survey .No.	G/R	Land Type	GLR Value		Remarks
				Sq. Feet (₹)	Per Are(₹)	
1432	1	G	GP	0	0	
1433	2	G	GP	0	0	
1434	3/1/1	R	Manai	125	-	
1435	3/1/2	G	GP	0	0	
1436	3/1/3	R	Manai	125	-	
1437	3/1/4	R	Manai	125	-	
1438	3/2	R	Manai	125	-	
1439	3/3/1	G	GP	0	0	
1440	3/3/2	R	Manai	125	-	
1441	3/3/3	R	Manai	125	-	
1442	3/3/4	R	Manai	125	-	
1443	3/3/5	R	Manai	125	-	
1444	3/3/6	R	Manai	125	-	
1445	3/3/7	R	Manai	125	-	
1446	3/3/8	R	Manai	125	-	
1447	3/3/9	R	Manai	125	-	
1448	3/3/10	R	Manai	125	-	
1449	3/3/11	R	Manai	125	-	
1450	3/3/12	R	Manai	125	-	
1451	3/4	R	Manai	125	-	
1452	4	G	GP	0	0	
1453	5	G	GP	0	0	
1454	6	R	Manai	125	-	
1455	7	R	Manai	125	-	
1456	8	G	GP	0	0	
1457	9	R	Manai	125	-	
1458	10	R	Manai	125	-	
1459	11	R	Dry	125	-	
1460	12	R	Dry	125	-	
1461	13	R	Manai	125	-	
1462	14	G	GP	0	0	
1463	15	G	GP	0	0	

ZONAL OFFICER

  
 SUB COLLECTOR(REVENUE)

VILLAGE : 29 - ODUTHURAI Ward :L Block :4

Sl.No.	Survey .No.	G/R	Land Type	GLR Value		Remarks
				Sq. Feet (₹)	Per Are(₹)	
1464	16/1	R	Manai	125	-	
1465	16/2	R	Manai	125	-	
1466	16/3	R	Manai	125	-	
1467	17	R	Manai	125	-	
1468	18	R	Manai	125	-	
1469	19	R	Manai	125	-	
1470	20	R	Manai	125	-	
1471	21	G	GP	0	0	
1472	22	R	Manai	125	-	
1473	23	R	Manai	125	-	
1474	24	G	GP	0	0	
1475	25	G	GP	0	0	
1476	26	R	Wet	100	-	
1477	27	G	GP	0	0	
1478	28	R	Dry	125	-	
1479	29	R	Dry	125	-	
1480	30	R	Dry	125	-	
1481	31/1	R	Dry	125	-	
1482	31/2	R	Dry	125	-	
1483	32	R	Dry	125	-	
1484	33	G	GP	0	0	
1485	34	R	Dry	125	-	
1486	35	R	Dry	125	-	
1487	36	R	Dry	125	-	
1488	37	R	Dry	125	-	
1489	38	R	Manai	125	-	
1490	39	R	Manai	125	-	
1491	40	G	GP	0	0	
1492	41	R	Manai	125	-	
1493	42	R	Manai	125	-	
1494	43	R	Manai	125	-	
1495	44	R	Manai	125	-	

ZONAL OFFICER

  
 SUB COLLECTOR(REVENUE)

VILLAGE : 29 - ODUTHURAI Ward :L Block :4

Sl.No.	Survey .No.	G/R	Land Type	GLR Value		Remarks
				Sq. Feet (₹)	Per Are(₹)	
1496	45	R	Manai	125	-	
1497	46	R	Manai	125	-	
1498	47	R	Manai	125	-	
1499	48	R	Manai	125	-	
1500	49	G	GP	0	0	
1501	50	R	Manai	125	-	
1502	51	R	Manai	125	-	
1503	52	R	Manai	125	-	
1504	53	R	Manai	125	-	
1505	54	R	Manai	125	-	
1506	55	R	Manai	125	-	
1507	56	R	Manai	125	-	
1508	57/1	R	Manai	125	-	
1509	57/2	R	Manai	125	-	
1510	58	R	Manai	125	-	
1511	59	R	Manai	125	-	
1512	60	R	Manai	125	-	
1513	61	R	Manai	125	-	
1514	62	R	Manai	125	-	
1515	63	R	Manai	125	-	
1516	64	R	Manai	125	-	
1517	65	R	Manai	125	-	
1518	66	R	Manai	125	-	
1519	67	R	Manai	125	-	
1520	68	R	Manai	125	-	
1521	69	R	Manai	125	-	
1522	70	R	Manai	125	-	
1523	71	R	Manai	125	-	
1524	72	R	Manai	125	-	
1525	73	R	Manai	125	-	
1526	74	R	Manai	125	-	
1527	75	R	Manai	125	-	

ZONAL OFFICER


 SUB COLLECTOR(REVENUE)

VILLAGE : 29 - ODUTHURAI Ward :L Block :4

Sl.No.	Survey .No.	G/R	Land Type	GLR Value		Remarks
				Sq. Feet (₹)	Per Are(₹)	
1528	76	R	Manai	125	-	
1529	77	R	Manai	125	-	
1530	78	R	Manai	125	-	
1531	79	R	Manai	125	-	
1532	80	R	Manai	125	-	
1533	81	R	Manai	125	-	
1534	82	R	Manai	125	-	
1535	83	R	Manai	125	-	
1536	84	R	Manai	125	-	
1537	85	R	Manai	125	-	
1538	86	R	Manai	125	-	
1539	87	R	Manai	125	-	
1540	88	R	Manai	125	-	
1541	89	R	Manai	125	-	
1542	90	R	Manai	125	-	
1543	91	R	Manai	125	-	
1544	92	R	Manai	125	-	
1545	93	R	Manai	125	-	
1546	94	R	Manai	125	-	
1547	95	R	Manai	125	-	
1548	96	G	GP	0	0	
1549	97	G	GP	0	0	
1550	98/1	R	Manai	125	-	
1551	98/2	R	Manai	125	-	
1552	99/1	R	Manai	125	-	
1553	99/2	R	Manai	125	-	
1554	100	R	Manai	125	-	
1555	101	R	Manai	125	-	
1556	102	R	Manai	125	-	
1557	103	R	Manai	125	-	
1558	104	R	Manai	125	-	
1559	105	R	Manai	125	-	

ZONAL OFFICER


  
SUB COLLECTOR(REVENUE)

VILLAGE : 29 - ODUTHURAI Ward :L Block :4

Sl.No.	Survey .No.	G/R	Land Type	GLR Value		Remarks
				Sq. Feet (₹)	Per Are(₹)	
1560	106	R	Manai	125	-	
1561	107	R	Manai	125	-	
1562	108	R	Manai	125	-	
1563	109	R	Manai	125	-	
1564	110	R	Manai	125	-	
1565	111	R	Manai	125	-	
1566	112	R	Manai	125	-	
1567	113	R	Manai	125	-	
1568	114	R	Manai	125	-	
1569	115	R	Manai	125	-	
1570	116	R	Manai	125	-	
1571	117	R	Manai	125	-	
1572	118	R	Manai	125	-	
1573	119	R	Manai	125	-	
1574	120	R	Manai	125	-	
1575	121	R	Manai	125	-	
1576	122	R	Manai	125	-	
1577	123	R	Manai	125	-	
1578	124	R	Manai	125	-	
1579	125	R	Manai	125	-	
1580	126	R	Manai	125	-	
1581	127	R	Manai	125	-	
1582	128	R	Manai	125	-	
1583	129	R	Manai	125	-	
1584	130	R	Manai	125	-	
1585	131	R	Manai	125	-	
1586	132	R	Manai	125	-	
1587	133	R	Manai	125	-	
1588	134	R	Manai	125	-	
1589	135	R	Manai	125	-	
1590	136	R	Manai	125	-	
1591	137	R	Manai	125	-	

ZONAL OFFICER

  
 SUB COLLECTOR(REVENUE)

VILLAGE : 29 - ODUTHURAI Ward :L Block :4


Sl.No.	Survey .No.	G/R	Land Type	GLR Value		Remarks
				Sq. Feet (₹)	Per Are(₹)	
1592	138	R	Manai	125	-	
1593	139	R	Manai	125	-	
1594	140	R	Manai	125	-	
1595	141	R	Manai	125	-	
1596	142	R	Manai	125	-	

ZONAL OFFICER

  
SUB COLLECTOR(REVENUE)

VILLAGE : 29 - ODUTHURAI Ward :L Block :5

Sl.No.	Survey .No.	G/R	Land Type	GLR Value		Remarks
				Sq. Feet (₹)	Per Are(₹)	
1597	1	G	GP	0	0	
1598	2	G	GP	0	0	
1599	3/1	R	Wet	125	-	
1600	3/2	R	Wet	125	-	
1601	4/1	R	Land Ceiling	-	0	
1602	4/2	R	Land Ceiling	-	0	
1603	5	R	Wet	125	-	
1604	6	G	GP	0	0	
1605	7	G	GP	0	0	
1606	8	R	Manai	125	-	
1607	9	R	Wet	125	-	
1608	10	R	Wet	125	-	
1609	11	R	Wet	125	-	
1610	12	R	Manai	125	-	
1611	13	R	Manai	125	-	
1612	14	G	GP	0	0	
1613	15	R	Manai	125	-	
1614	16	R	Manai	125	-	
1615	17	R	Manai	125	-	
1616	18	R	Manai	125	-	
1617	19	R	Manai	125	-	
1618	20	R	Manai	125	-	
1619	21	R	Manai	125	-	
1620	22	R	Manai	125	-	
1621	23	R	Manai	125	-	
1622	24	R	Manai	125	-	
1623	25	R	Manai	125	-	
1624	26	R	Manai	125	-	
1625	27	R	Manai	125	-	
1626	28	R	Manai	125	-	
1627	29	G	GP	0	0	
1628	30	G	GP	0	0	



ZONAL OFFICER

SUB COLLECTOR(REVENUE)

VILLAGE : 29 - ODUTHURAI Ward :L Block :5

Sl.No.	Survey .No.	G/R	Land Type	GLR Value		Remarks
				Sq. Feet (₹)	Per Are(₹)	
1629	31	G	GP	0	0	
1630	32	R	Manai	125	-	
1631	33	R	Manai	125	-	
1632	34	R	Manai	125	-	
1633	35	R	Manai	125	-	
1634	36	R	Manai	125	-	
1635	37	R	Manai	125	-	
1636	38	R	Manai	0	-	TEMPLE LAND
1637	39	R	Manai	0	-	TEMPLE LAND
1638	40	R	Manai	0	-	TEMPLE LAND
1639	41	R	Manai	125	-	
1640	42	R	Manai	125	-	
1641	43	R	Manai	0	-	TEMPLE LAND
1642	44	G	GP	0	0	
1643	45	R	Manai	125	-	
1644	46	R	Manai	125	-	
1645	47	R	Manai	125	-	
1646	48	R	Manai	125	-	
1647	49	R	Manai	0	-	TEMPLE LAND
1648	50	R	Manai	0	-	TEMPLE LAND
1649	51	R	Manai	125	-	
1650	52	R	Manai	125	-	
1651	53	R	Manai	125	-	
1652	54	R	Manai	125	-	
1653	55	R	Manai	125	-	
1654	56	R	Manai	125	-	
1655	57	R	Manai	125	-	
1656	58	R	Manai	125	-	
1657	59	R	Manai	125	-	
1658	60	G	GP	0	0	
1659	61	R	Kudiyiruppu	0	-	
1660	62	R	Manai	125	-	



ZONAL OFFICER

SUB COLLECTOR(REVENUE)

VILLAGE : 29 - ODUTHURAI Ward :L Block :5

Sl.No.	Survey .No.	G/R	Land Type	GLR Value		Remarks
				Sq. Feet (₹)	Per Are(₹)	
1661	63	R	Manai	125	-	
1662	64	R	Manai	125	-	
1663	65	R	Manai	125	-	
1664	66	R	Manai	125	-	
1665	67	R	Manai	125	-	
1666	68	R	Manai	125	-	
1667	69	R	Manai	125	-	
1668	70	G	GP	0	0	
1669	71	G	GP	0	0	
1670	72/1	R	Manai	125	-	
1671	72/2	R	Manai	125	-	
1672	73	R	Manai	125	-	
1673	74	R	Manai	0	-	TEMPLE LAND
1674	75	G	GP	0	0	
1675	76	G	GP	0	0	
1676	77	R	Manai	125	-	
1677	78	R	Manai	125	-	
1678	79	R	Manai	125	-	

ZONAL OFFICER


  
SUB COLLECTOR(REVENUE)

VILLAGE : 29 - ODUTHURAI Ward :L Block :6

Sl.No.	Survey .No.	G/R	Land Type	GLR Value		Remarks
				Sq. Feet (₹)	Per Are(₹)	
1679	1	R	Manai	100	-	
1680	2	R	Manai	100	-	
1681	3	R	Manai	100	-	
1682	4	R	Manai	100	-	
1683	5	R	Manai	100	-	
1684	6/1	R	Manai	100	-	
1685	6/2	R	Manai	100	-	
1686	7	R	Manai	100	-	
1687	8	R	Manai	73	-	Land Under Acquisition
1688	9	R	Manai	73	-	Land Under Acquisition
1689	10	R	Manai	100	-	
1690	11	R	Manai	100	-	
1691	12	R	Manai	100	-	
1692	13	R	Manai	100	-	
1693	14	G	GP	0	0	
1694	15	G	GP	0	0	
1695	16	G	GP	0	0	
1696	17	G	GP	0	0	
1697	18	G	GP	0	0	
1698	19	R	Manai	73	-	Land Under Acquisition
1699	20	G	GP	0	0	
1700	21	R	Manai	73	-	Land Under Acquisition
1701	22	R	Manai	73	-	Land Under Acquisition
1702	23	R	Manai	100	-	
1703	24	R	Manai	73	-	Land Under Acquisition
1704	25	G	GP	0	0	
1705	26	R	Manai	73	-	Land Under Acquisition
1706	27	R	Manai	100	-	
1707	28	R	Manai	100	-	
1708	29	R	Manai	100	-	
1709	30	R	Manai	100	-	
1710	31	R	Manai	100	-	

ZONAL OFFICER


 SUB COLLECTOR(REVENUE)

VILLAGE : 29 - ODUTHURAI Ward :L Block :6

Sl.No.	Survey .No.	G/R	Land Type	GLR Value		Remarks
				Sq. Feet (₹)	Per Are(₹)	
1711	32	R	Manai	100	-	
1712	33	R	Manai	100	-	
1713	34/1/A	R	Manai	100	-	
1714	34/1/B	R	Manai	100	-	
1715	34/2	G	GP	0	0	
1716	35/1	R	Manai	73	-	
1717	35/2	G	GP	0	0	
1718	36	R	Manai	100	-	
1719	37	R	Manai	100	-	
1720	38	R	Manai	100	-	
1721	39	R	Manai	73	-	LAND UNDER
1722	40	R	Manai	100	-	
1723	41	G	GP	0	0	
1724	42	G	GP	0	0	
1725	43	R	Manai	100	-	
1726	44	R	Manai	100	-	
1727	45	R	Manai	100	-	
1728	46	R	Manai	100	-	
1729	47	R	Manai	100	-	
1730	48	R	Manai	100	-	
1731	49	R	Manai	100	-	
1732	50	R	Manai	100	-	
1733	51	R	Manai	100	-	
1734	52	R	Manai	100	-	
1735	53	R	Manai	100	-	
1736	54	R	Manai	100	-	
1737	55	R	Manai	100	-	
1738	56	R	Manai	100	-	
1739	57	R	Manai	73	-	Land Under Acquisition
1740	58	R	Manai	73	-	Land Under Acquisition
1741	59	R	Manai	100	-	
1742	60/1/1	R	Manai	100	-	

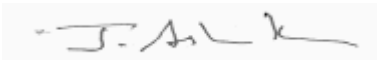
ZONAL OFFICER


  
SUB COLLECTOR(REVENUE)

VILLAGE : 29 - ODUTHURAI Ward :L Block :6

Sl.No.	Survey .No.	G/R	Land Type	GLR Value		Remarks
				Sq. Feet (₹)	Per Are(₹)	
1743	60/1/2	R	Manai	100	-	
1744	60/2	G	GP	0	0	
1745	61/1	R	Manai	62	-	LAND UNDER
1746	61/2	G	GP	0	0	
1747	62	R	Manai	62	-	Land Under Acquisition
1748	63	R	Manai	100	-	

ZONAL OFFICER


  
SUB COLLECTOR(REVENUE)

VILLAGE : 29 - ODUTHURAI Ward :L Block :7

Sl.No.	Survey .No.	G/R	Land Type	GLR Value		Remarks
				Sq. Feet (₹)	Per Are(₹)	
1749	1/1	G	GP	0	0	
1750	1/2/A/1/1/1	R	Wet	100	-	
1751	1/2/A/1/1/2	R	Wet	100	-	
1752	1/2/A/1/2	R	Wet	100	-	
1753	1/2/A/1/3	R	Wet	100	-	
1754	1/2/A/1/4	R	Wet	100	-	
1755	1/2/A/2	R	Wet	100	-	
1756	1/2/A/3	R	Wet	100	-	
1757	1/2/A/4	R	Wet	100	-	
1758	1/2/A/5	R	Wet	100	-	
1759	1/2/A/6	R	Wet	100	-	
1760	1/2/A/7	R	Wet	100	-	
1761	1/2/A/8	R	Wet	100	-	
1762	1/2/A/9	R	Wet	100	-	
1763	1/2/A/10	R	Wet	100	-	
1764	1/2/A/11/1	R	Wet	100	-	
1765	1/2/A/11/2	R	Wet	100	-	
1766	1/2/A/11/3	R	Wet	100	-	
1767	1/2/A/12	R	Wet	100	-	
1768	1/2/A/13	R	Wet	100	-	
1769	1/2/A/14	R	Wet	100	-	
1770	1/2/A/15	R	Wet	100	-	
1771	1/2/A/16/1/1	R	Wet	100	-	
1772	1/2/A/16/1/2	R	Wet	100	-	
1773	1/2/A/16/2	R	Wet	100	-	
1774	1/2/A/17	R	Wet	100	-	
1775	1/2/A/18	R	Wet	100	-	
1776	1/2/A/19	R	Wet	100	-	
1777	1/2/A/20	R	Wet	100	-	
1778	1/2/A/21	R	Wet	100	-	
1779	1/2/A/22	R	Wet	100	-	
1780	1/2/A/23	R	Wet	100	-	

ZONAL OFFICER


 SUB COLLECTOR(REVENUE)

VILLAGE : 29 - ODUTHURAI Ward :L Block :7

Sl.No.	Survey .No.	G/R	Land Type	GLR Value		Remarks
				Sq. Feet (₹)	Per Are(₹)	
1781	1/2/A/24	R	Wet	100	-	
1782	1/2/A/25	R	Wet	100	-	
1783	1/2/A/26	R	Wet	100	-	
1784	1/2/A/27	R	Wet	100	-	
1785	1/2/A/28	R	Wet	100	-	
1786	1/2/A/29	R	Wet	100	-	
1787	1/2/A/30	R	Wet	100	-	
1788	1/2/A/31	R	Wet	100	-	
1789	1/2/A/32	R	Wet	100	-	
1790	1/2/A/33/1	R	Wet	100	-	
1791	1/2/A/33/2	R	Wet	100	-	
1792	1/2/A/33/3	R	Wet	100	-	
1793	1/2/A/34	R	Wet	100	-	
1794	1/2/A/35	R	Wet	100	-	
1795	1/2/A/36	R	Wet	100	-	
1796	1/2/A/37	R	Wet	100	-	
1797	1/2/A/38	R	Wet	100	-	
1798	1/2/A/39	R	Wet	100	-	
1799	1/2/A/40	R	Wet	100	-	
1800	1/2/A/41	R	Wet	100	-	
1801	1/2/A/42	R	Wet	100	-	
1802	1/2/A/43	R	Wet	100	-	
1803	1/2/A/44	R	Wet	100	-	
1804	1/2/A/46	R	Wet	100	-	
1805	1/2/A/47	R	Wet	100	-	
1806	1/2/A/48	R	Wet	100	-	
1807	1/2/A/49	R	Wet	100	-	
1808	1/2/A/50	R	Wet	100	-	
1809	1/2/A/51	R	Wet	100	-	
1810	1/2/A/52	R	Wet	100	-	
1811	1/2/A/53	R	Wet	100	-	
1812	1/2/A/54	R	Wet	100	-	

ZONAL OFFICER


 SUB COLLECTOR(REVENUE)

VILLAGE : 29 - ODUTHURAI Ward :L Block :7

Sl.No.	Survey .No.	G/R	Land Type	GLR Value		Remarks
				Sq. Feet (₹)	Per Are(₹)	
1813	1/2/A/55	R	Wet	100	-	
1814	1/2/A/56	R	Wet	100	-	
1815	1/2/A/57	R	Wet	100	-	
1816	1/2/A/58	R	Wet	100	-	
1817	1/2/A/59	R	Wet	100	-	
1818	1/2/A/60	R	Wet	100	-	
1819	1/2/A/61	R	Wet	100	-	
1820	1/2/A/62	R	Wet	100	-	
1821	1/2/A/63	R	Wet	100	-	
1822	1/2/A/64	R	Wet	100	-	
1823	1/2/A/65	R	Wet	100	-	
1824	1/2/A/66	R	Wet	100	-	
1825	1/2/A/67	R	Wet	100	-	
1826	1/2/A/68	R	Wet	100	-	
1827	1/2/A/69	R	Wet	100	-	
1828	1/2/A/70	R	Wet	100	-	
1829	1/2/A/71	R	Wet	100	-	
1830	1/2/A/72	R	Wet	100	-	
1831	1/2/A/73	R	Wet	100	-	
1832	1/2/A/74	R	Wet	100	-	
1833	1/2/A/75	R	Wet	100	-	
1834	1/2/A/76	R	Wet	100	-	
1835	1/2/A/77/1	R	Wet	100	-	
1836	1/2/A/77/2	R	Wet	100	-	
1837	1/2/A/78	R	Wet	100	-	
1838	1/2/A/79/1	R	Wet	100	-	
1839	1/2/A/79/2	R	Wet	100	-	
1840	1/2/A/80	R	Wet	100	-	
1841	1/2/A/81	R	Wet	100	-	
1842	1/2/A/82	R	Wet	100	-	
1843	1/2/A/83	R	Wet	100	-	
1844	1/2/A/84	R	Wet	100	-	

ZONAL OFFICER


 SUB COLLECTOR(REVENUE)

VILLAGE : 29 - ODUTHURAI Ward :L Block :7

Sl.No.	Survey .No.	G/R	Land Type	GLR Value		Remarks
				Sq. Feet (₹)	Per Are(₹)	
1845	1/2/B	R	Wet	100	-	
1846	1/3	G	GP	0	0	
1847	1/4	R	Dry	100	-	
1848	2/1	R	Wet	100	-	
1849	2/3	R	Wet	100	-	
1850	2/4	R	Wet	77	-	Land Under Acquisition
1851	3/1	G	GP	0	0	
1852	3/2	R	Manai	50	-	
1853	3/3	R	Manai	50	-	
1854	3/4	R	Wet	50	-	
1855	3/5	R	Manai	50	-	
1856	3/6	R	Manai	50	-	
1857	3/7	R	Wet	50	-	
1858	4/1	G	GP	0	0	
1859	4/2	R	Wet	-	18,975	Land Under Acquisition
1860	4/3/1	R	Wet	-	22,000	
1861	4/3/2	G	GP	0	0	GOVT PORAMPOKE
1862	4/3/3/1	R	Wet	-	22,000	
1863	4/3/3/2	R	Wet	-	22,000	
1864	4/3/3/3	R	Wet	-	22,000	
1865	4/3/4	R	Wet	-	22,000	
1866	5/1	G	GP	0	0	
1867	5/2	R	Wet	-	22,000	
1868	5/3	R	Wet	-	22,000	
1869	6/1	G	GP	0	0	
1870	6/2	R	Land Ceiling	-	0	
1871	6/3	R	Land Ceiling	-	0	
1872	6/4	G	GP	0	0	
1873	6/5	R	Wet	-	22,000	
1874	6/6/1	R	Land Ceiling	-	0	
1875	6/6/2	R	Land Ceiling	-	0	
1876	6/7	G	GP	0	0	

ZONAL OFFICER

  
 SUB COLLECTOR(REVENUE)

VILLAGE : 29 - ODUTHURAI Ward :L Block :7

Sl.No.	Survey .No.	G/R	Land Type	GLR Value		Remarks
				Sq. Feet (₹)	Per Are(₹)	
1877	7/1	G	GP	0	0	
1878	7/2	R	Wet	-	22,000	
1879	7/3	G	GP	0	0	
1880	8/1	G	GP	0	0	
1881	8/2	R	Wet	-	22,000	
1882	8/3	R	Wet	-	22,000	
1883	8/4	G	GP	0	0	
1884	9/1	G	GP	0	0	
1885	9/2	G	GP	0	0	
1886	9/3	R	Manai	-	18,975	Land Under Acquisition
1887	9/4	R	Wet	77	-	Land Under Acquisition
1888	10/1	G	GP	0	0	
1889	10/2	R	Manai	17	-	Land Under Acquisition
1890	11/1	G	GP	0	0	
1891	11/2	R	Wet	-	22,000	
1892	12	R	Wet	-	22,000	
1893	13/1	R	Wet	-	22,000	
1894	13/2	G	GP	0	0	
1895	13/3	R	Wet	-	22,000	
1896	14	G	GP	0	0	
1897	15	G	GP	0	0	

ZONAL OFFICER

  
 SUB COLLECTOR(REVENUE)

VILLAGE : 29 - ODUTHURAI Ward :L Block :8

Sl.No.	Survey .No.	G/R	Land Type	GLR Value		Remarks
				Sq. Feet (₹)	Per Are(₹)	
1898	1	G	GP	0	0	

**CERTIFICATE**

Certified that all the survey numbers and all the sub-divisions of Wet, Dry, Manai and Commercial areas are included without any omission in the Guide Line Register pertaining to the year 2011-2012 in respect of No. 29 - ODUTHURAI Revenue Village of NERAVY Firka.

**CERTIFICATE**

Certified that 100% verification of Guide Line Register for the year 2011 - 2012 in respect of No.29 - ODUTHURAI Revenue Village of NERAVY Firka is done by me.

*May be approved.*

**Tahsildar**

*Approved.*

**Sub-Collector (Revenue)**